Department of **Mines, Petroleum and Exploration**

GOVERNMENT OF WESTERN AUSTRALIA

**Enquiries:** Ph (08)9222 3518 Fax (08)9222 3452
**Email:** s24md.infrastructure@dmpe.wa.gov.au

NATIVE TITLE SERVICES GOLDFIELDS(ARB13)
PO BOX 464
WEST PERTH WA 6872

**31 July 2026**

Dear Sir/Madam

**NOTIFICATION OF AN INFRASTRUCTURE FACILITY ASSOCIATED WITH MINING PURSUANT TO SECTION 24MD(6B)(D) COMMONWEALTH *NATIVE TITLE ACT 1993***

| No | Applicant/s | NTP/s | NTRB/s |
|---|---|---|---|
| L 15/523 | ST IVES GOLD MINING COMPANY PTY LIMITED | Determined Area(s):<br>- Ngadju Part B WCD2017/002 | NATIVE TITLE SERVICES GOLDFIELDS(ARB13) |
| L 24/264 | KALGOORLIE NICKEL PTY LTD | Claim(s):<br>- Marlinyu Ghoorlie WC2017/007 | NATIVE TITLE SERVICES GOLDFIELDS(ARB13) |
| L 38/410 | LORD BYRON MINING PTY LTD | Determined Area(s):<br>- Nyalpa Pirniku WCD2023/002 | NATIVE TITLE SERVICES GOLDFIELDS(ARB13) |

| No | Area | Locality | Centroid | Shire |
|---|---|---|---|---|
| L 15/523 | 2.60 HA. | 40km S'ly of Kambalda | Lat: 31° 33' S<br>Long: 121° 34' E | COOLGARDIE SHIRE |
| **The purposes of L 15/523 are: a bore,a bore field,a communications facility,a pipeline,a power line,a road,a search for groundwater,taking water** | | | | |
| L 24/264 | 237.73 HA. | 23.8km N'ly of Ora Banda | Lat: 30° 9' S<br>Long: 121° 4' E | KALGOORLIE-BOULDER CITY, MENZIES SHIRE |
| **The purposes of L 24/264 are: a bore,a bore field,a communications facility,a drainage channel,a meteorological station,a minesite accommodation facility,a minesite administration facility,a pipeline,a power generation and transmission facility,a power line,a pump station,a road,a search for groundwater,a water management facility,a workshop and storage facility,taking water** | | | | |
| L 38/410 | 12.26 HA. | 47.1km SE'ly of Laverton | Lat: 28° 52' S<br>Long: 122° 47' E | LAVERTON SHIRE |
| **The purposes of L 38/410 are: a bore,a bore field,a pipeline,a power generation and transmission facility,a road,a search for groundwater,a storage or transportation facility for minerals or mineral concentrate,a water management facility,taking water** | | | | |

You are hereby notified in your capacity as a registered native title claimant, native title body corporate or a representative Aboriginal Torres Strait Islander Body that application has been made for the tenement/s listed for the sole purpose of the construction of an infrastructure facility associated with mining (as defined in Section 253 of the Commonwealth *Native Title Act 1993 (Cth)* (NTA)) for an initial term of 21 years. I would also inform you that subject to the completion of any relevant processing under the Mining Act 1978 (WA) and Section 24MD(6B) under the NTA that there is an intention that the licence/lease be granted.

Plan/s showing the location of the application(s) is/are enclosed.

In accordance with Section 24MD(6B)(d) any registered native title claimant or registered native title body corporate may object within two months of notification, to the grant of the licence/lease by **7 October 2026** so far as it affects their registered native title rights and interests in relation to land or waters to which the lease/licence relates.

The licence/lease applicant must consult any registered native title claimants and native title bodies corporate who object, about ways of minimising the impact of the grant of the licence/lease on registered native title rights and

interests in relation to the land or waters. If relevant the applicant must also consult about any access to the land or the way in which anything authorised by the grant of the lease/licence might be done.

Any objection lodged by a registered native title claimant or by a registered native title body corporate is to be in the form of a letter addressed to or delivered to the General Manager Resource Access, Locked Bag 100, East Perth WA 6892 and must be received before the close of business at 4.30pm on **7 October 2026**. The objection must contain the following information:

- number of the Miscellaneous licence/General Purpose lease objected to;
- details of how the grant of the licence/lease will affect the objector's registered native title rights and interests in relation to the land or waters affected; and
- the name, claim number and address for service of the registered native title claimant or registered native title body corporate

Should you require any further information on DMPE procedures please contact Resource Access Branch on (08)9222 3518.

Yours sincerely

**Zoran Vukojevic**
GENERAL MANAGER
RESOURCE ACCESS BRANCH

Att

Department of Mines, Petroleum and Exploration

GDA2020 MGA Zone 51

Goldfields

TENGRAPH (c) 2014
12:23 PM, 23/07/2026
mimcull

# L 15/523 Native Title Act 1993 (Cth) Notification Plan

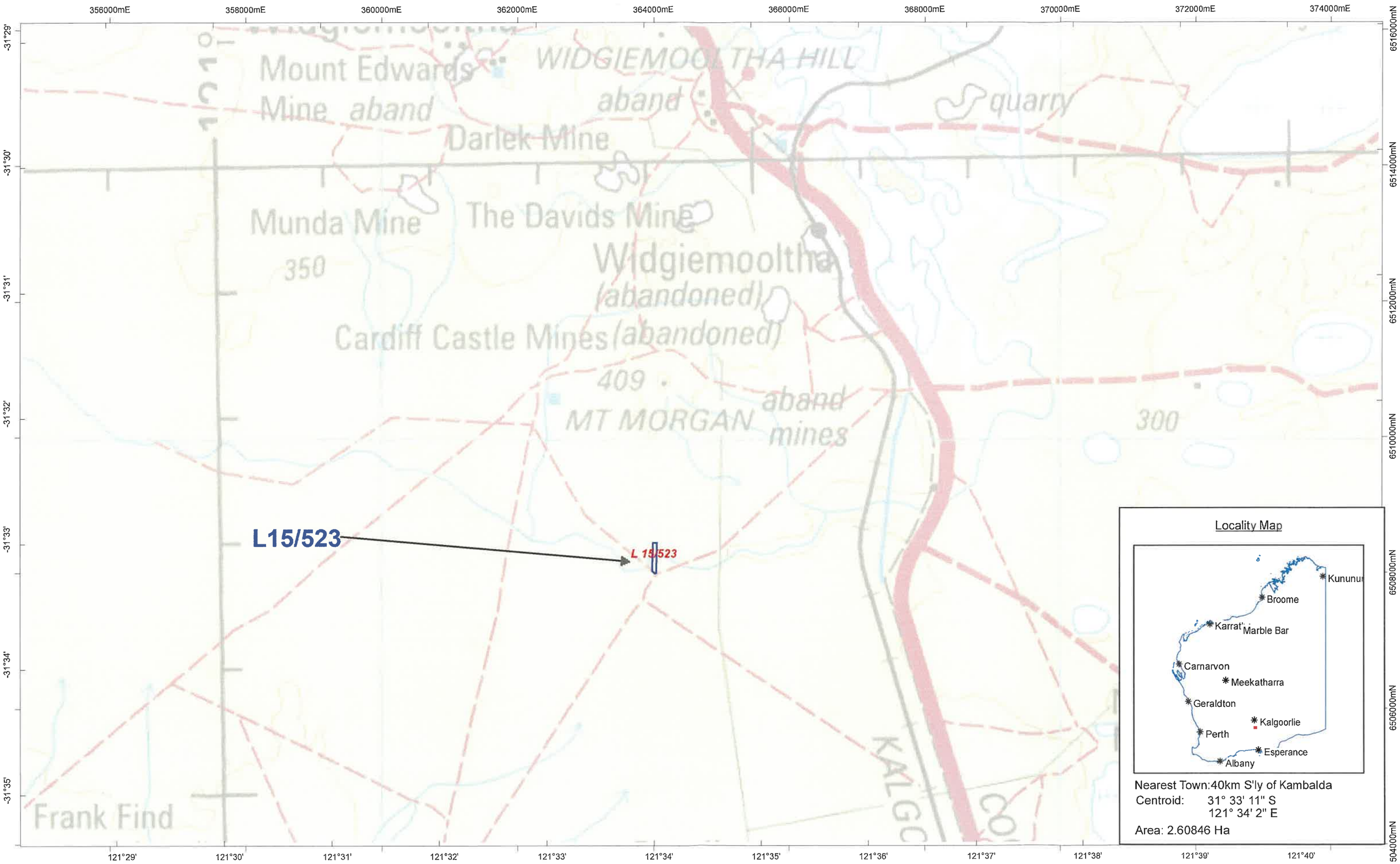


This plan has been compiled from various data sources received from a number of agencies and with information supplied by applicants for mining tenements. No responsibility is accepted for any error or omission. The Commonwealth of Australia (c) 2002, through Geoscience Australia and the Department of Defence, maintains copyright over those parts of the topographic data it has provided for display in TENGRAPH. Users wishing to use the data in its unaltered form should contact Geoscience Australia at www.ga.gov.au. Confirmation of the extent and composition of any Native Title Claims, Determinations or ILUAs should be sought from the National Native Title Tribunal (NNTT) specifically - Register of Native Title Claims (RNTC); National Native Title Register (NNTR) or Register of Indigenous Land Use Agreements (ILUAs). Enclosed Pastoral Lease land and Pre 1994

Scale: 1:50,000

0 1 2 3 4 5km

Department of Mines, Petroleum and Exploration

GDA2020 MGA Zone 51

TENGRAPH (c) 2014
12:21 PM, 23/07/2026
mimcull

Goldfields

# L 15/523 Native Title Act 1993 (Cth) Notification Plan

This plan has been compiled from various data sources received from a number of agencies and with information supplied by applicants for mining tenements. No responsibility is accepted for any error or omission. The Commonwealth of Australia (c) 2002, through Geoscience Australia and the Department of Defence, maintains copyright over those parts of the topographic data it has provided for display in TENGRAPH. Users wishing to use the data in its unaltered form should contact Geoscience Australia at www.ga.gov.au. Confirmation of the extent and composition of any Native Title Claims, Determinations or ILUAs should be sought from the National Native Title Tribunal (NNTT) specifically - Register of Native Title Claims (RNTC), National Native Title Register (NNTR) or Register of Indigenous Land Use Agreements (ILUAs). Enclosed Pastoral Lease land and Pre 1994

Scale: 1:25,000

0 0.5 1 1.5 2 2.5km

Department of Mines, Petroleum and Exploration

GDA2020 MGA Zone 51

TENGRAPH (c) 2014
04:36 PM, 17/07/2026
mncthom

(Goldfields)

# L 24/264 Native Title Act 1993 (Cth) Notification Plan

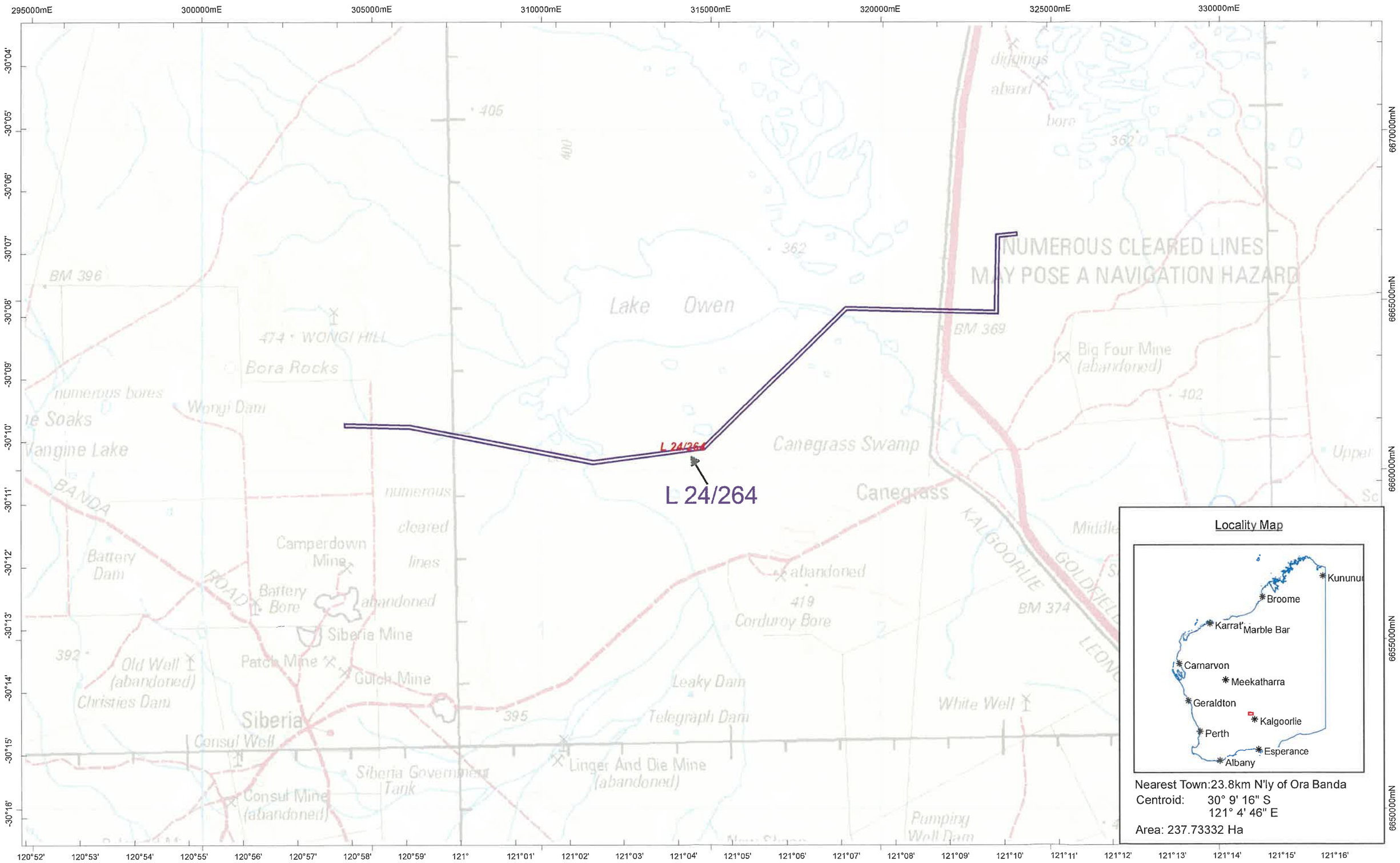


This plan has been compiled from various data sources received from a number of agencies and with information supplied by applicants for mining tenements. No responsibility is accepted for any error or omission. The Commonwealth of Australia (c) 2002, through Geoscience Australia and the Department of Defence, maintains copyright over those parts of the topographic data it has provided for display in TENGRAPH. Users wishing to use the data in its unaltered form should contact Geoscience Australia at www.ga.gov.au. Confirmation of the extent and composition of any Native Title Claims, Determinations or ILUAs should be sought from the National Native Title Tribunal (NNTT) specifically - Register of Native Title Claims (RNTC), National Native Title Register (NNTR) or Register of Indigenous Land Use Agreements (ILUAs). Enclosed Pastoral Lease land and Pre 1994 mining confined to Nharnuwangga Wajarri and Ngarlawangga ILUA Native Title determination boundary.

Department of Mines, Petroleum and Exploration

GDA2020 MGA Zone 51

Goldfields

TENGRAPH (c) 2014
12:26 PM, 24/07/2026
midmpls

# L 38/410 Native Title Act 1993 (Cth) Notification Plan

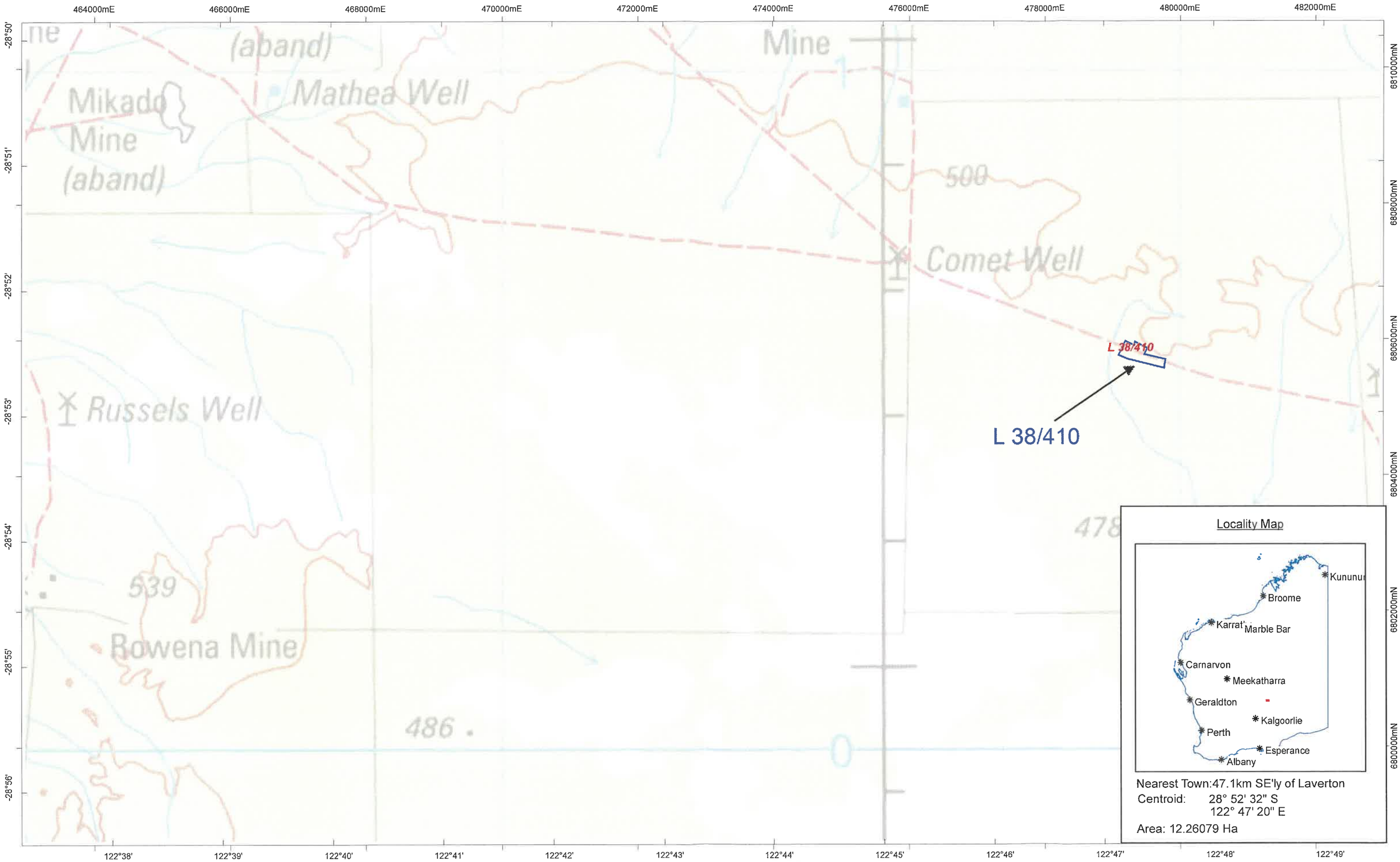


Nearest Town: 47.1km SE'ly of Laverton
Centroid: 28° 52' 32" S
122° 47' 20" E

Area: 12.26079 Ha

Scale: 1:50,000

0 1 2 3 4 5km

This plan has been compiled from various data sources received from a number of agencies and with information supplied by applicants for mining tenements. No responsibility is accepted for any error or omission. The Commonwealth of Australia (c) 2002, through Geoscience Australia and the Department of Defence, maintains copyright over those parts of the topographic data it has provided for display in TENGRAPH. Users wishing to use the data in its unaltered form should contact Geoscience Australia at www.ga.gov.au. Confirmation of the extent and composition of any Native Title Claims, Determinations or ILUAs should be sought from the National Native Title Tribunal (NNTT) specifically - Register of Native Title Claims (RNTC); National Native Title Register (NNTR) or Register of Indigenous Land Use Agreements (ILUAs). Enclosed Pastoral Lease land and Pre 1994