Department of Mines,
Petroleum and Exploration

GOVERNMENT OF
WESTERN AUSTRALIA

Enquiries: «OfficerName» - Ph. (08)9222 3518 Fax (08)9222 3452
Email: s24md.infrastructure@dmpe.wa.gov.au

NATIVE TITLE SERVICES GOLDFIELDS(ARB13)
PO BOX 464
WEST PERTH WA 6872

31 July 2026

Dear Sir/Madam

NOTIFICATION PURSUANT TO SECTION 24HA (7) COMMONWEALTH NATIVE TITLE ACT 1993 (NTA) – MANAGEMENT OF WATER

You are hereby notified in your capacity as a representative Aboriginal Torres Strait Islander Body, that application has been made for the tenement/s listed hereunder for an initial term of twenty one years. I would also inform you that subject to the completion of any relevant processing under the Mining Act 1978 and Section 24 HA(7) of the Native Title Act 1993 (Cth) (NTA), there is an intention that the tenement/s be granted:

No	Applicant/s	Closing Date
L 15/523	ST IVES GOLD MINING COMPANY PTY LIMITED	11 September 2026
L 24/264	KALGOORLIE NICKEL PTY LTD	11 September 2026
L 38/410	LORD BYRON MINING PTY LTD	11 September 2026

No	Area	Locality	Centroid	Shire
L 15/523	2.60 HA.	40km S'ly of Kambalda	Lat: 31° 33' S Long: 121° 34' E	COOLGARDIE SHIRE
The purposes of L 15/523 are: a bore,a bore field,a search for groundwater,taking water				
L 24/264	237.73 HA.	23.8km N'ly of Ora Banda	Lat: 30° 9' S Long: 121° 4' E	KALGOORLIE-BOULDER CITY, MENZIES SHIRE
The purposes of L 24/264 are: a bore,a bore field,a communications facility,a drainage channel,a meteorological station,a minesite accommodation facility,a minesite administration facility,a pipeline,a power generation and transmission facility,a power line,a pump station,a road,a search for groundwater,a water management facility,a workshop and storage facility,taking water				
L 38/410	12.26 HA.	47.1km SE'ly of Laverton	Lat: 28° 52' S Long: 122° 47' E	LAVERTON SHIRE
The purposes of L 38/410 are: a bore,a bore field,a pipeline,a power generation and transmission facility,a road,a search for groundwater,a storage or transportation facility for minerals or mineral concentrate,a water management facility,taking water				

A plan(s) showing the location of the application(s) is enclosed.

OPPORTUNITY TO COMMENT: Under Section 24HA (7) of the NTA, any registered Native Title Claimant must be given opportunity to comment on the act within the period specified in this notice.

Any comments must be directed in the form of a letter addressed to, or delivered to, the General Manager, Tenure & Native Title, 100 Plain Street, East Perth, W.A, 6004 and must be received before the close of business at 4.30pm on the closing date mentioned above.

Should you require any further information as to this Department's procedures please contact «OfficerName» on (08)9222 3518.

Yours faithfully

Zoran Vukojevic
GENERAL MANAGER
RESOURCE ACCESS BRANCH

Att

Locked Bag 100 East Perth WA 6004
Telephone +61 8 9222 3333
www.dmpe.wa.gov.au
www.wa.gov.au
ABN 69 410 335 356

Department of Mines, Petroleum and Exploration

GDA2020 MGA Zone 51

TENGRAPH (c) 2014
12:23 PM, 23/07/2026
mimcull

Coolfield

L 15/523 Native Title Act 1993 (Cth) Notification Plan

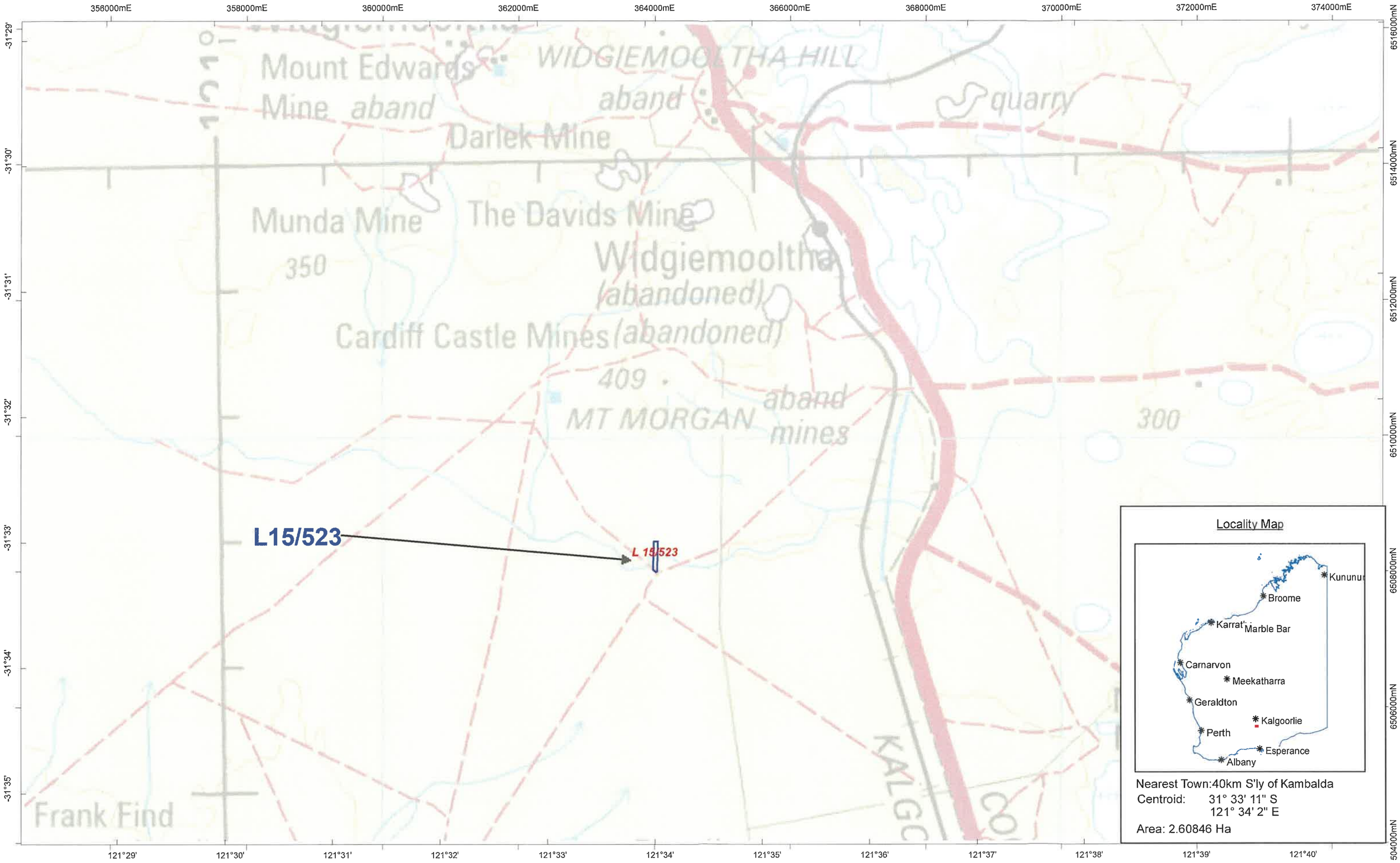

Scale: 1:50,000

0 1 2 3 4 5km

This plan has been compiled from various data sources received from a number of agencies and with information supplied by applicants for mining tenements. No responsibility is accepted for any error or omission. The Commonwealth of Australia (c) 2002, through Geoscience Australia and the Department of Defence, maintains copyright over those parts of the topographic data it has provided for display in TENGRAPH. Users wishing to use the data in its unaltered form should contact Geoscience Australia at www.ga.gov.au. Confirmation of the extent and composition of any Native Title Claims, Determinations or ILUAs should be sought from the National Native Title Tribunal (NNTT) specifically - Register of Native Title Claims (RNTC), National Native Title Register (NNTR) or Register of Indigenous Land Use Agreements (ILUAs). Enclosed Pastoral Lease land and Pre 1994

Department of Mines, Petroleum and Exploration

GDA2020 MGA Zone 51

TENGRAPH (c) 2014
12:21 PM, 23/07/2026
mimcull

Goldfields

L 15/523 Native Title Act 1993 (Cth) Notification Plan

This plan has been compiled from various data sources received from a number of agencies and with information supplied by applicants for mining tenements. No responsibility is accepted for any error or omission. The Commonwealth of Australia (c) 2002, through Geoscience Australia and the Department of Defence, maintains copyright over those parts of the topographic data it has provided for display in TENGRAPH. Users wishing to use the data in its unaltered form should contact Geoscience Australia at www.ga.gov.au. Confirmation of the extent and composition of any Native Title Claims, Determinations or ILUAs should be sought from the National Native Title Tribunal (NNTT) specifically - Register of Native Title Claims (RNTC); National Native Title Register (NNTR) or Register of Indigenous Land Use Agreements (ILUAs). Enclosed Pastoral Lease land and Pre 1994

Scale: 1:25,000

0 0.5 1 1.5 2 2.5km

Department of Mines, Petroleum and Exploration

GDA2020 MGA Zone 51

TENGRAPH (c) 2014
04:36 PM, 17/07/2026
mncthom

(Goldfields)

L 24/264 Native Title Act 1993 (Cth) Notification Plan

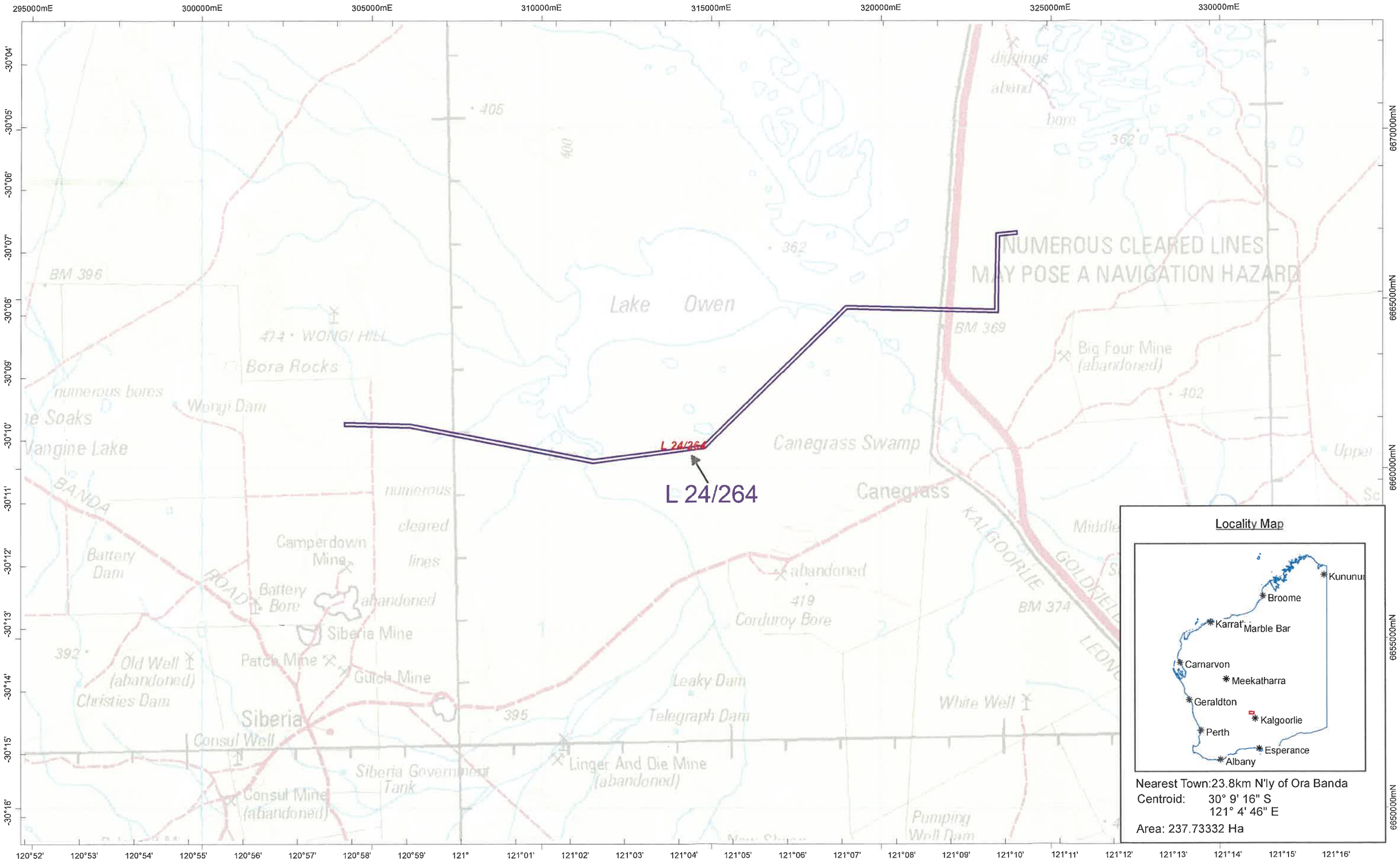

Scale: 1:100,000

0 2 4 6 8 10km

This plan has been compiled from various data sources received from a number of agencies and with information supplied by applicants for mining tenements. No responsibility is accepted for any error or omission. The Commonwealth of Australia (c) 2002, through Geoscience Australia and the Department of Defence, maintains copyright over those parts of the topographic data it has provided for display in TENGRAPH. Users wishing to use the data in its unaltered form should contact Geoscience Australia at www.ga.gov.au. Confirmation of the extent and composition of any Native Title Claims, Determinations or ILUAs should be sought from the National Native Title Tribunal (NNTT) specifically - Register of Native Title Claims (RNTC), National Native Title Register (NNTR) or Register of Indigenous Land Use Agreements (ILUAs). Enclosed Pastoral Lease land and Pre 1994 mining overlined to Wharnowingga Wajarri and Ngartawangga ILUA Native Title determination boundary

Department of Mines, Petroleum and Exploration

GDA2020 MGA Zone 51

TENGRAPH (c) 2014
12:26 PM, 24/07/2026
midmpls

Goldfield

L 38/410 Native Title Act 1993 (Cth) Notification Plan

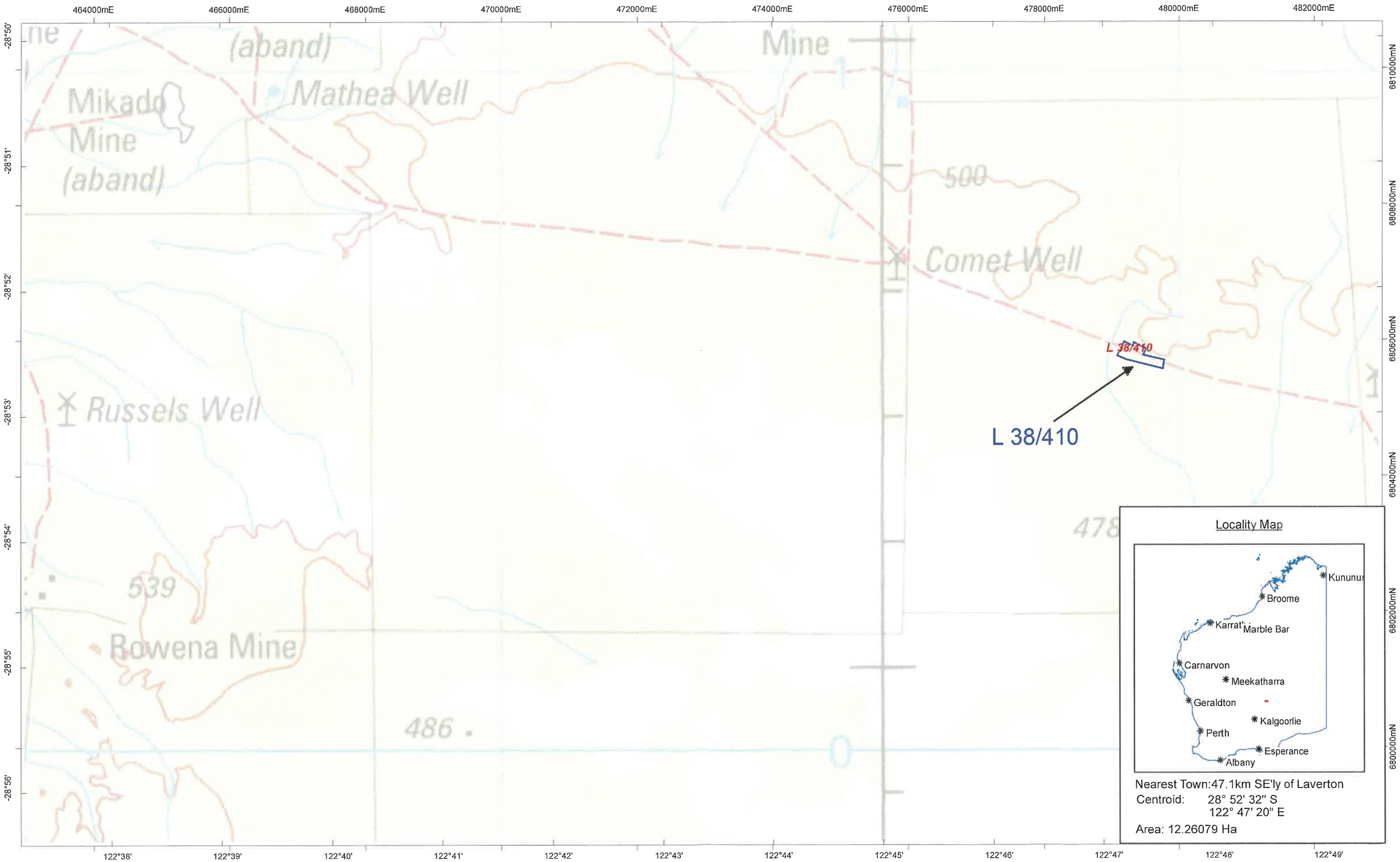

Scale: 1:50,000

0 1 2 3 4 5km

This plan has been compiled from various data sources received from a number of agencies and with information supplied by applicants for mining tenements. No responsibility is accepted for any error or omission. The Commonwealth of Australia (c) 2002, through Geoscience Australia and the Department of Defence, maintains copyright over those parts of the topographic data it has provided for display in TENGRAPH. Users wishing to use the data in its unaltered form should contact Geoscience Australia at www.ga.gov.au. Confirmation of the extent and composition of any Native Title Claims, Determinations or ILUAs should be sought from the National Native Title Tribunal (NNTT) specifically - Register of Native Title Claims (RNTC), National Native Title Register (NNTR) or Register of Indigenous Land Use Agreements (ILUAs). Enclosed Pastoral Lease land and Pre 1994