Department of **Mines, Petroleum and Exploration**

GOVERNMENT OF WESTERN AUSTRALIA

RECEIVED 22/07/2026

Enquiries: Ph (08)9222 3518
Email: S29.expedited@dmpe.wa.gov.au

NATIVE TITLE SERVICES GOLDFIELDS(ARB13)
PO BOX 464
WEST PERTH WA 6872

10 July 2026

Dear Sir/Madam

NOTIFICATION PURSUANT TO SECTION 29 OF THE COMMONWEALTH *NATIVE TITLE ACT 1993* – APPLICATION OF THE EXPEDITED PROCEDURE STATEMENT

No	Applicant/s	NTP/s
E 26/249	JAVELIN MINERALS LIMITED	**Claim(s):** **- Marlinyu Ghoorlie WC2017/007** **Determined Area(s):** **- Kakarra Part A (Part A) WCD2025/003**
E 38/2231 (AM760560)	REGIS RESOURCES LIMITED	
E 38/2737 (AM760557)	REGIS RESOURCES LIMITED	
E 70/6814	NIMY PTY LTD	**Claim(s):** **- Marlinyu Ghoorlie WC2017/007**
E 77/3380	NORMANDY MINERALS PTY LTD	**Claim(s):** **- Marlinyu Ghoorlie WC2017/007**
P 16/3504	NORTON GOLD FIELDS PTY LTD	**Claim(s):** **- Marlinyu Ghoorlie WC2017/007**
P 16/3505	NORTON GOLD FIELDS PTY LTD	**Claim(s):** **- Marlinyu Ghoorlie WC2017/007**
P 24/5849	NORTON GOLD FIELDS PTY LTD	**Claim(s):** **- Marlinyu Ghoorlie WC2017/007**
P 24/5982	FLEMING, Leo Glenn	**Claim(s):** **- Marlinyu Ghoorlie WC2017/007**
P 26/4829-S	SMART, Benjamin Wayne	**Claim(s):** **- Marlinyu Ghoorlie WC2017/007**

No	Area	Locality	Centroid	Shire
E 26/249	1 BL.	26.9km NE'ly of Kambalda	Lat: 31° 4' S Long: 121° 54' E	KALGOORLIE-BOULDER CITY
E 38/2231 (AM760560)	21.94 HA.	109.1km N"ly of Laverton	Lat: 27° 38' S Long: 122° 14' E	LAVERTON SHIRE
E 38/2737 (AM760557)	14.58 HA.	109.2km N'ly of Laverton	Lat: 27° 38' S Long: 122° 13' E	LAVERTON SHIRE
E 70/6814	19 BL.	77.1km N'ly of Mukinbudin	Lat: 30° 14' S Long: 118° 23' E	MOUNT MARSHALL SHIRE, MUKINBUDIN SHIRE
E 77/3380	19 BL.	123.7km E'ly of Paynes Find	Lat: 29° 15' S Long: 118° 57' E	MENZIES SHIRE, SANDSTONE SHIRE
P 16/3504	199.96 HA.	14.5km S'ly of Ora Banda	Lat: 30° 29' S Long: 121° 6' E	COOLGARDIE SHIRE, KALGOORLIE-BOULDER CITY
P 16/3505	196.17 HA.	13.6km S'ly of Ora Banda	Lat: 30° 29' S Long: 121° 5' E	COOLGARDIE SHIRE, KALGOORLIE-BOULDER CITY

P 24/5849	199.69 HA.	13.8km SE'ly of Ora Banda	Lat: 30° 29' S Long: 121° 6' E	KALGOORLIE-BOULDER CITY
P 24/5982	6.22 HA.	2.2km N'ly of Broad Arrow	Lat: 30° 25' S Long: 121° 19' E	KALGOORLIE-BOULDER CITY
P 26/4829-S	9.69 HA.	29.2km NE'ly of Kambalda	Lat: 30° 59' S Long: 121° 50' E	KALGOORLIE-BOULDER CITY

In accordance with section 29(2) of the Commonwealth *Native Title Act 1993 (Cth)* (NTA) the Department of Mines, Petroleum and Exploration (DMPE) provides this notice and a plan showing the location of lease/licence application/s that under the *Mining Act 1978* (WA) may be granted over land and/or waters in respect of which you are a native title representative body. Arrangements have been made to publish this notice newspapers (including newspapers catering mainly or exclusively for the interests of Aboriginal peoples or Torres Strait Islanders).

DMPE considers that the grant of the lease/licence is a future act that attracts the expedited procedure pursuant to section 32(1) of the NTA. The expedited procedure applies if the grant of the lease/licence in relation to land or waters concerned is an act not likely to:

- interfere directly with the carrying on of the community or social activities of the persons who are holders of the native title in relation to the land or waters concerned;
- interfere with areas or sites of particular significance, in accordance with the traditions of the persons who are holders of the native title in relation to the land or waters concerned; and
- involve major disturbance to any land or waters concerned or create rights whose exercise is likely to involve major disturbance to any land or waters concerned.

In accordance with section 29(4)(a) of the NTA DMPE hereby advises that the "notification day" is **15 July 2026**.

Under section 30(1)(a) of the NTA, any person who is a registered native title claimant in relation to any of the land and/or waters that will be affected by the act becomes a native title party and is entitled to procedural rights in accordance with the NTA. A native title party may, within the period of four months after the notification day lodge an objection with the National Native Title Tribunal (NNTT) against the inclusion of the expedited statement in the notice. The four-month period closes on **15 November 2026**.

The NNTT will in due course advise the parties as to whether a native title party has lodged an objection to the expedited procedure within the four-month period.

If no objection is lodged then the lease/licence application can be granted. If an objection is lodged the NNTT will hold an inquiry to determine whether the act is an act attracting the expedited procedure. In the latter event the NNTT will advise you of the procedures that must be followed by the parties.

Should you require any further information on DMPE procedures then please contact Resource Access Branch on (08)9222 3518.

Yours sincerely

Zoran Vukojevic
GENERAL MANAGER
RESOURCE ACCESS BRANCH
Encl:

Locked Bag 100 East Perth WA 6004
Telephone +61 8 9222 3333
www.dmpe.wa.gov.au
www.wa.gov.au
ABN 69 410 335 356

NOTICE TO GRANT MINING TENEMENTS
NATIVE TITLE ACT 1993 (CTH) SECTION 29

The State of Western Australia HEREBY GIVES NOTICE that the Minister for Mines and Petroleum, C/- Department of Mines, Petroleum and Exploration, 100 Plain Street, East Perth WA 6004 may grant the following tenement applications under the *Mining Act 1978*:

Tenement Type	No.	Applicant	Area*	Locality	Centroid	Shire
Exploration Licence	26/249	JAVELIN MINERALS LIMITED	1BL	26.9km NE'ly of Kambalda	Lat: 31° 4' S Long: 121° 54' E	KALGOORLIE-BOULDER CITY
Exploration Licence	51/2319	NM GOLD OPERATIONS PTY LTD	40BL	54.7km SW'ly of Meekatharra	Lat: 26° 51' S Long: 118° 2' E	CUE SHIRE, MEEKATHARRA SHIRE
Exploration Licence	57/1501	KARRILEA HOLDINGS PTY LTD	1BL	105.8km SW'ly of Sandstone	Lat: 28° 45' S Long: 118° 39' E	SANDSTONE SHIRE
Exploration Licence	70/6814	NIMY PTY LTD	19BL	77.1km N'ly of Mukinbudin	Lat: 30° 14' S Long: 118° 23' E	MOUNT MARSHALL SHIRE, MUKINBUDIN SHIRE
Exploration Licence	77/3380	NORMANDY MINERALS PTY LTD	19BL	123.7km E'ly of Paynes Find	Lat: 29° 15' S Long: 118° 57' E	MENZIES SHIRE, SANDSTONE SHIRE
Exploration Licence	77/3381	NORMANDY MINERALS PTY LTD	4BL	124.2km E'ly of Paynes Find	Lat: 29° 10' S Long: 118° 57' E	SANDSTONE SHIRE
Exploration Licence	80/6215	ARCHER X PTY LTD	200BL	115.4km S'ly of Halls Creek	Lat: 19° 13' S Long: 127° 22' E	HALLS CREEK SHIRE
Prospecting Licence	16/3504	NORTON GOLD FIELDS PTY LTD	199.96HA	14.5km S'ly of Ora Banda	Lat: 30° 29' S Long: 121° 6' E	COOLGARDIE SHIRE, KALGOORLIE-BOULDER CITY
Prospecting Licence	16/3505	NORTON GOLD FIELDS PTY LTD	196.17HA	13.6km S'ly of Ora Banda	Lat: 30° 29' S Long: 121° 5' E	COOLGARDIE SHIRE, KALGOORLIE-BOULDER CITY
Prospecting Licence	24/5849	NORTON GOLD FIELDS PTY LTD	199.69HA	13.8km SE'ly of Ora Banda	Lat: 30° 29' S Long: 121° 6' E	KALGOORLIE-BOULDER CITY
Prospecting Licence	24/5982	FLEMING, Leo Glenn	6.22HA	2.2km N'ly of Broad Arrow	Lat: 30° 25' S Long: 121° 19' E	KALGOORLIE-BOULDER CITY
Prospecting Licence	26/4829-S	SMART, Benjamin Wayne	9.69HA	29.2km NE'ly of Kambalda	Lat: 30° 59' S Long: 121° 50' E	KALGOORLIE-BOULDER CITY

Nature of the act: Grant of prospecting licences which authorises the applicant to prospect for minerals for a term of 4 years from date of grant. Grant of Special Prospecting Licences, which authorises the applicant to prospect for minerals for a term up to 4 years from the date of grant. Grant of exploration licences, which authorises the applicant to explore for minerals for a term of 5 years from the date of grant.

Notification day: 15 July 2026

Native title parties: Under section 30 of the *Native Title Act 1993 (Cth),* persons have until 3 months after the notification day to take certain steps to become native title parties in relation to applications. The 3 month period closes on **15 October 2026**. Any person who is, or becomes a native title party, is entitled to the negotiation and/or procedural rights provided in Part 2 Division 3 Subdivision P of *Native Title Act 1993 (Cth).* Enquiries in relation to filing a native title determination application to become a native title party should be directed to the Federal Court of Australia, 1 Victoria Avenue, Perth WA 6000, telephone (08) 9268 7100.

Expedited procedure: The State of Western Australia considers that these acts are acts attracting the expedited procedure. Each licence may be granted unless, within the period of 4 months after the notification day **(i.e. 15 November 2026)**, a native title party lodges an objection with the National Native Title Tribunal against the inclusion of the statement that the State considers the grant of the licence is an act attracting the expedited procedure. Enquiries in relation to lodging an objection should be directed to the National Native Title Tribunal, Level 5, 1 Victoria Avenue, Perth, or GPO Box 9973, Perth, WA 6848, telephone (08) 9425 1000.

For further information about the act (including extracts of plans showing the boundaries of the applications), contact the Department of Mines, Petroleum and Exploration, 100 Plain Street, East Perth WA 6004, or telephone (08) 9222 3518.

* - 1 Graticular Block = 2.8 km^2

Department of Mines, Petroleum and Exploration

GDA2020 MGA Zone 51

TENGRAPH (c) 2014
01:38 PM, 17/06/2026
mncthom

E 26/249 Native Title Act 1993 (Cth) Notification Plan

(Goldfields).

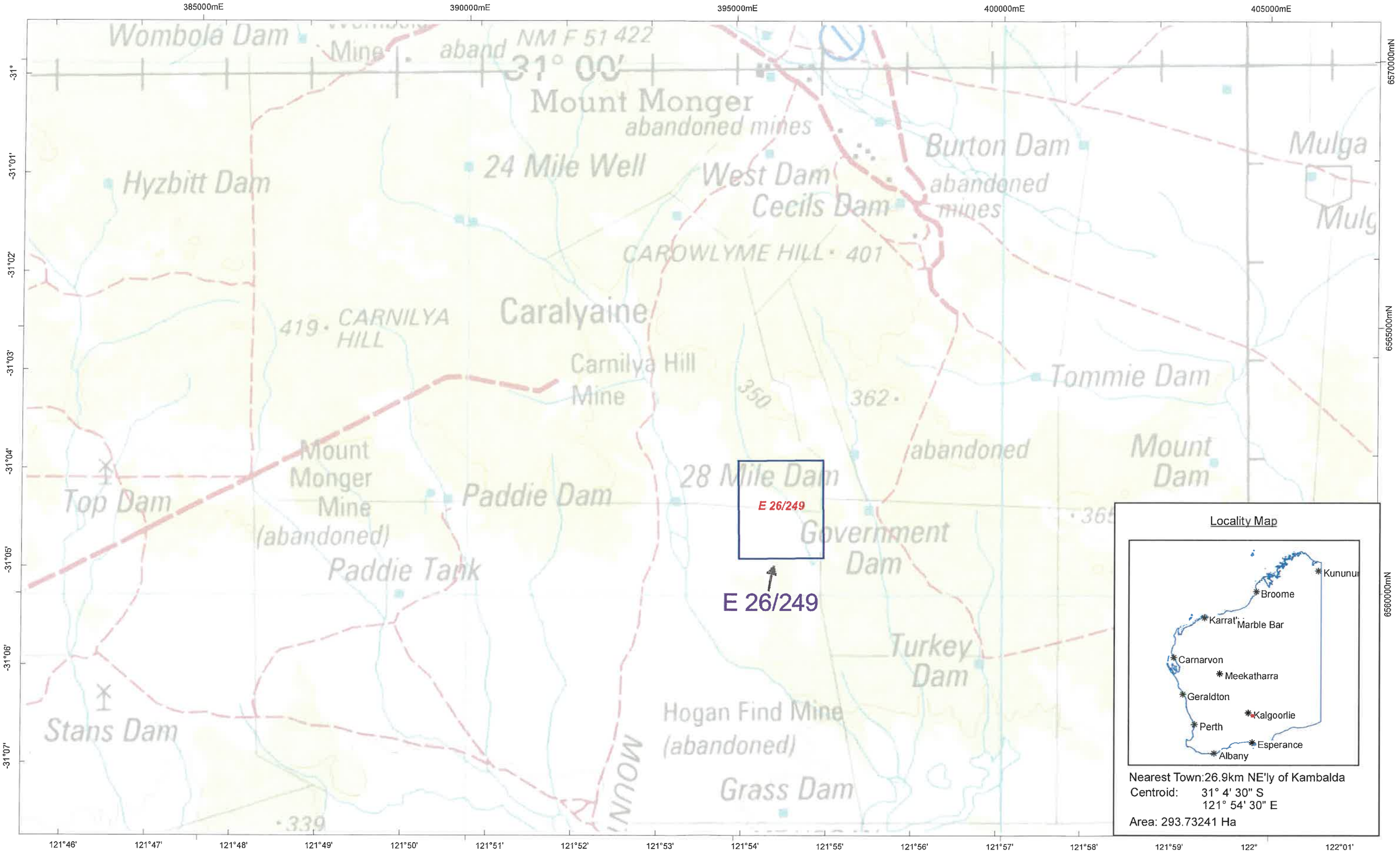

This plan has been compiled from various data sources received from a number of agencies and with information supplied by applicants for mining tenements. No responsibility is accepted for any error or omission. The Commonwealth of Australia (c) 2002, through Geoscience Australia and the Department of Defence, maintains copyright over those parts of the topographic data it has provided for display on TENGRAPH. Users wishing to use the data in its unaltered form should contact Geoscience Australia at www.ga.gov.au. Confirmation of the extent and composition of any Native Title Claims, Determinations or ILUAs should be sought from the National Native Title Tribunal (NNTT) specifically - Register of Native Title Claims (RNTC), National Native Title Register (NNTR) or Register of Indigenous Land Use Agreements (ILUAs). Enclosed Pastoral Lease land and Pre 1994 mining confined to Nharnuwangga Wiyami and Ngaanyatjarraingga ILUA Native Title determination boundary

Scale: 1:63,103

0 1 2 3 4 5km

Goldfields

Department of Mines, Petroleum and Exploration

GDA2020 MGA Zone 51

TENGRAPH (c) 2014
10:08 AM, 26/06/2026
mintu

Amalgamation 760560 E 38/2231 Native Title Act 1993 (Cth) Notification Plan

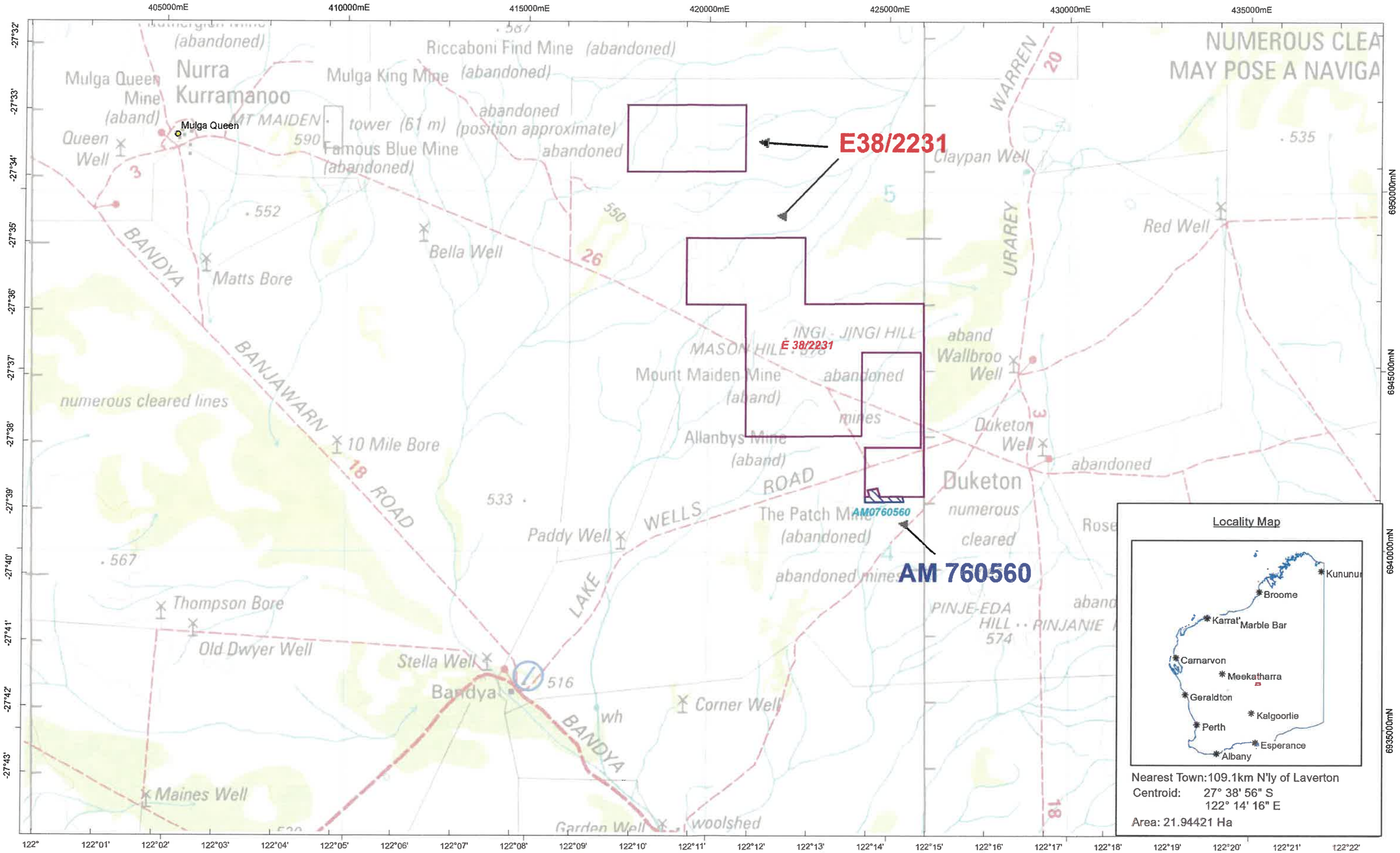

This plan has been compiled from various data sources received from a number of agencies and with information supplied by applicants for mining tenements. No responsibility is accepted for any error or omission. The Commonwealth of Australia (c) 2002, through Geoscience Australia and the Department of Defence, maintains copyright over those parts of the topographic data it has provided for display in TENGRAPH. Users wishing to use the data in its unaltered form should contact Geoscience Australia at www.ga.gov.au. Confirmation of the extent and composition of any Native Title Claims, Determinations or ILUAs should be sought from the National Native Title Tribunal (NNTT) specifically - Register of Native Title Claims (RNTC); National Native Title Register (NNTR) or Register of Indigenous Land Use Agreements (ILUAs). Enclosed Pastoral Lease land and Pre 1994 mining confined to Nhanmunanggu Wajarri and Ngarlawangga ILUA Native Title determination boundary.

Goldfields

Department of Mines, Petroleum and Exploration

GDA2020 MGA Zone 51

TENGRAPH (c) 2014
10:01 AM, 26/06/2026
mbntu

Amalgamation 760557 E 38/2737 Native Title Act 1993 (Cth) Notification Plan

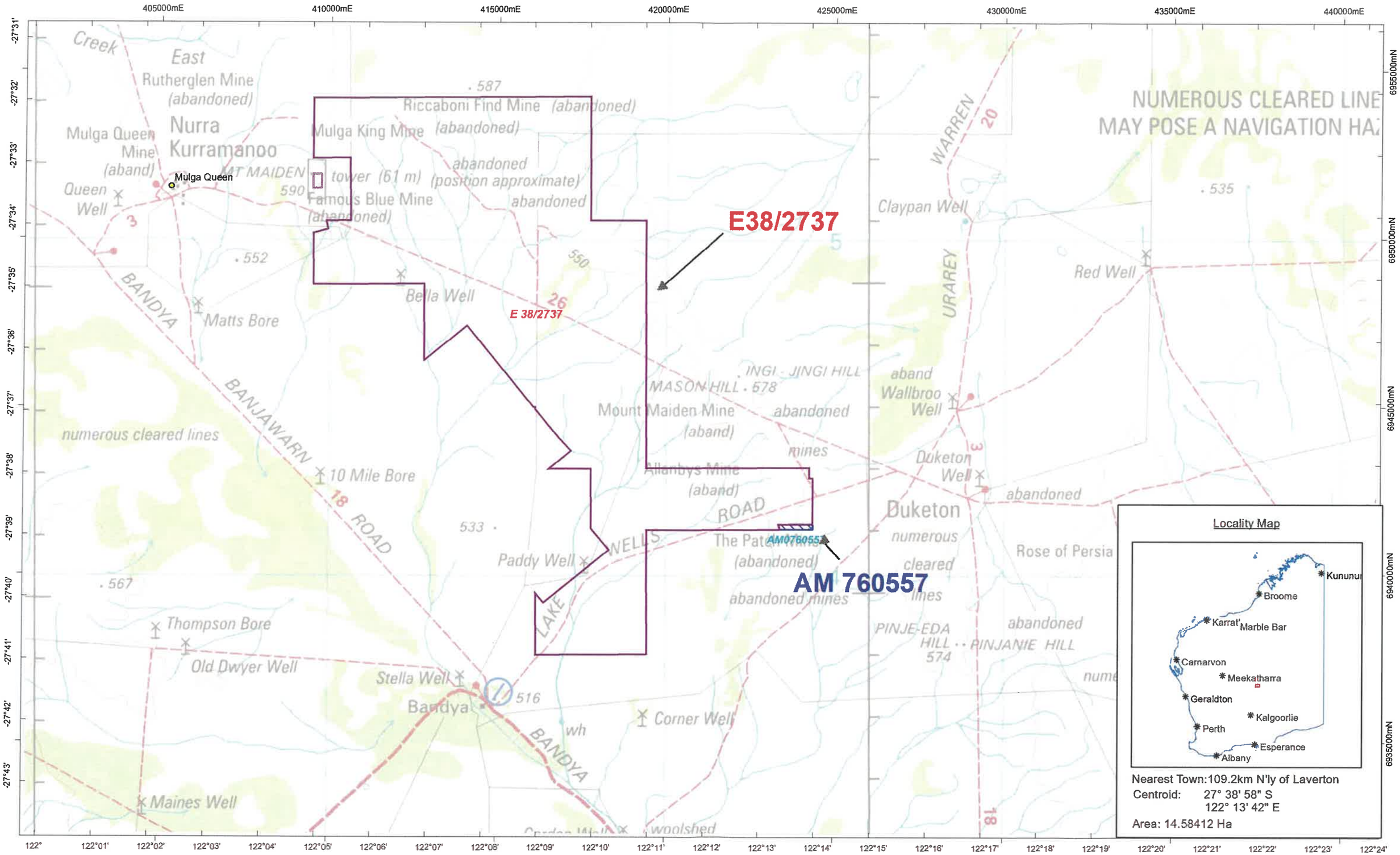

This plan has been compiled from various data sources received from a number of agencies and with information supplied by applicants for mining tenements. No responsibility is accepted for any error or omission. The Commonwealth of Australia (c) 2002, through Geoscience Australia and the Department of Defence, maintains copyright over these parts of the topographic data it has provided for display in TENGRAPH. Users wishing to use the data in its unshared form should contact Geoscience Australia at www.ga.gov.au. Confirmation of the extent and composition of any Native Title Claims, Determinations or ILUAs should be sought from the National Native Title Tribunal (NNTT) specifically - Register of Native Title Claims (RNTC), National Native Title Register (NNTR) or Register of Indigenous Land Use Agreements (ILUAs). Enclosed Pastoral Leases land and Pre 1994 mining confined to Nharnuwangga Wajarri and Ngarlawangga ILUA Native Title determination boundary.

Goldfields

Department of Mines, Petroleum and Exploration

GDA2020 MGA Zone 50

TENGRAPH (c) 2014
01:41 PM, 26/06/2026
miodowl

E 70/6814 Native Title Act 1993 (Cth) Notification Plan

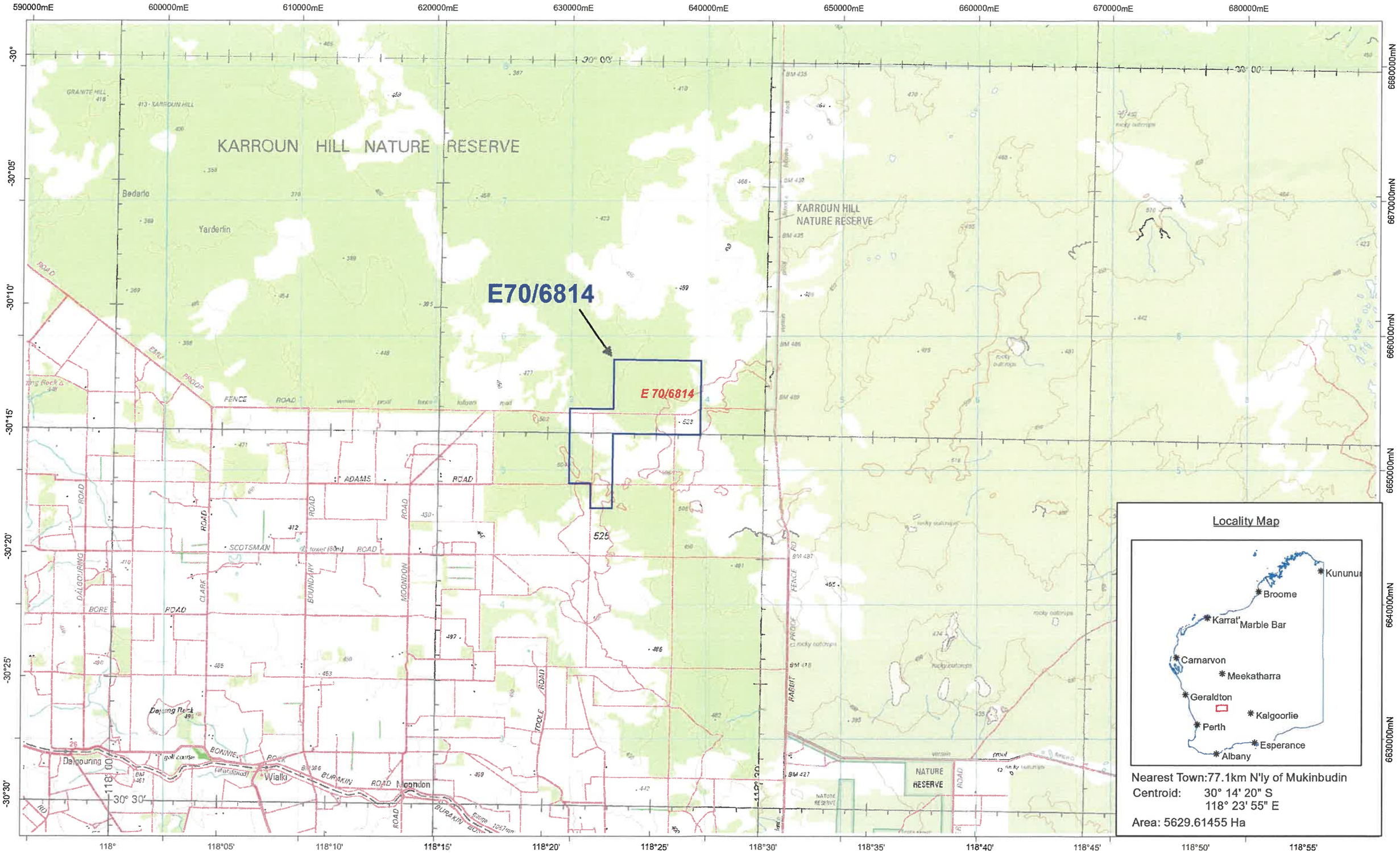

This plan has been compiled from various data sources received from a number of agencies and with information supplied by applicants for mining tenements. No responsibility is accepted for any error or omission. The Commonwealth of Australia (c) 2002, through Geoscience Australia and the Department of Defence, maintains copyright over those parts of the topographic data it has provided for display in TENGRAPH. Users wishing to use the data in its unaltered form should contact Geoscience Australia at www.ga.gov.au. Confirmation of the extent and composition of any Native Title Claims, Determinations or ILUAs should be sought from the National Native Title Tribunal (NNTT) specifically - Register of Native Title Claims (RNTC); National Native Title Register (NNTR) or Register of Indigenous Land Use Agreements (ILUAs). Enclosed Pastoral Lease land and Pre 1994 mining confined to Mnnnnnangga Wajarri and Ngarlawangga ILUA Native Title determination boundary.

Goldfields

Department of Mines, Petroleum and Exploration

GDA2020 MGA Zone 50

TENGRAPH (c) 2014
07:45 AM, 18/06/2026
mhali

E 77/3380 Native Title Act 1993 (Cth) Notification Plan

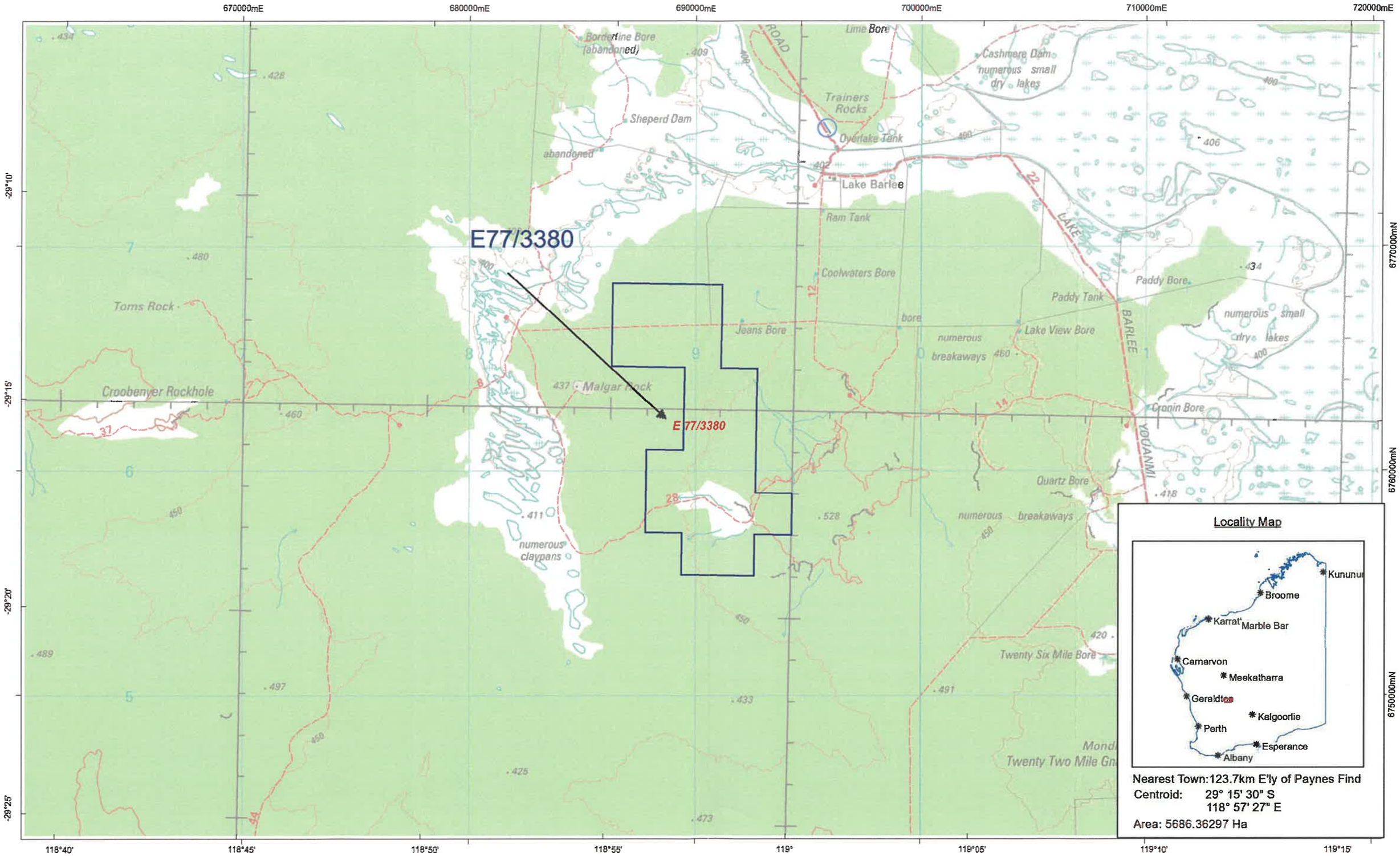

This plan has been compiled from various data sources received from a number of agencies and with information supplied by applicants for mining tenements. No responsibility is accepted for any error or omission. The Commonwealth of Australia (c) 2002, through Geoscience Australia and the Department of Defence, maintains copyright over those parts of the topographic data it has provided for display in TENGRAPH. Users wishing to use the data in its unaltered form should contact Geoscience Australia at www.ga.gov.au. Confirmation of the extent and composition of any Native Title Claims, Determinations or ILUAs should be sought from the National Native Title Tribunal (NNTT) specifically - Register of Native Title Claims (RNTC); National Native Title Register (NNTR) or Register of Indigenous Land Use Agreements (ILUAs). Enclosed Pastoral Lease land and Pre Title mining confined to Wharnuwangga Wajarri and Ngarlawangga ILUA Native Title determination boundary.

Department of Mines, Petroleum and Exploration

GDA2020 MGA Zone 51

Goldfields

TENGRAPH (c) 2014
10:37 AM, 19/06/2026
miotrur

P 16/3504 Native Title Act 1993 (Cth) Notification Plan

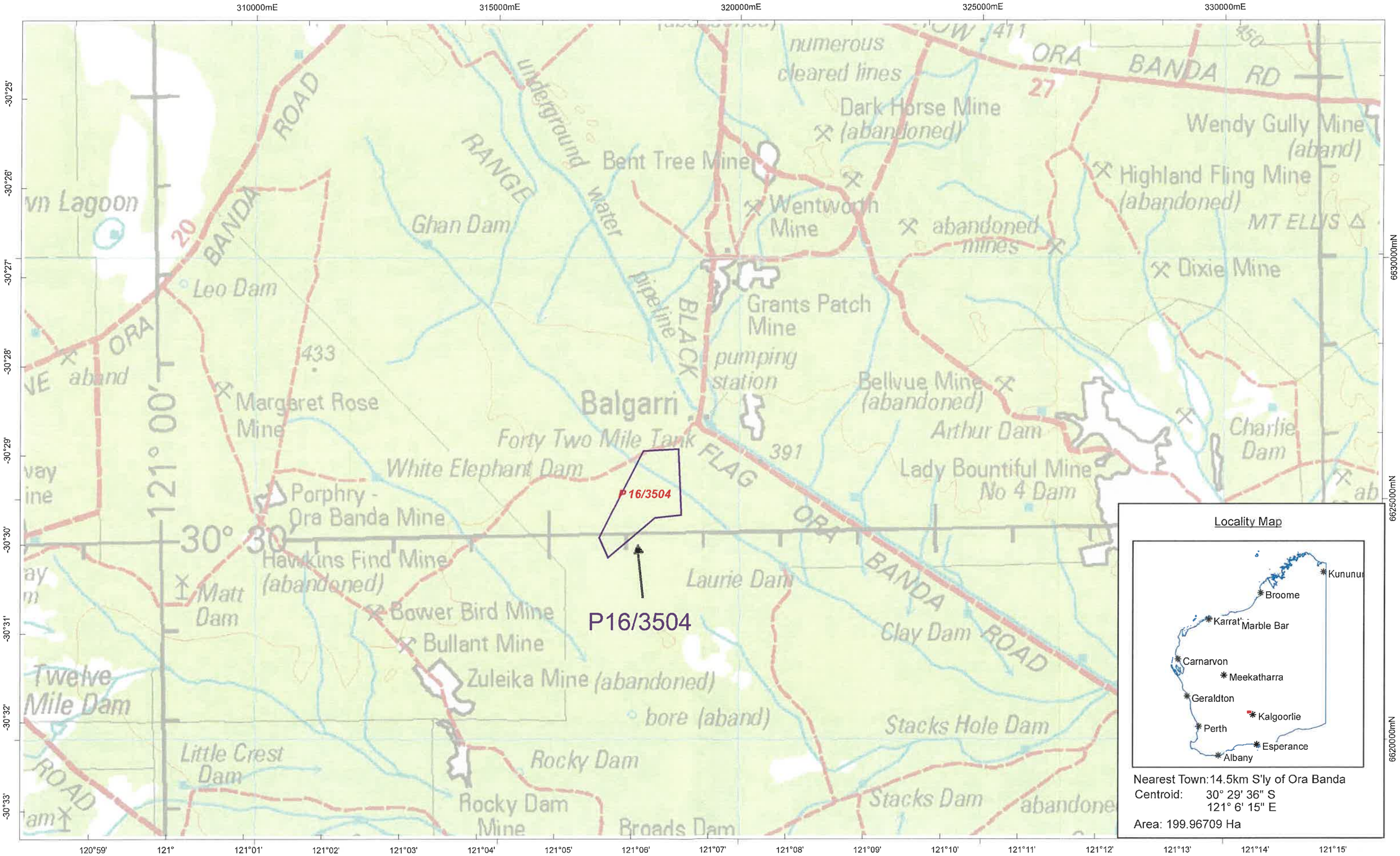

Scale: 1:70,000

0 1 2 3 4 5km

This plan has been compiled from various data sources received from a number of agencies and with information supplied by applicants for mining tenements. No responsibility is accepted for any error or omission. The Commonwealth of Australia (c) 2012, through Geoscience Australia and the Department of Defence, maintains copyright over those parts of the topographic data it has provided for display in TENGRAPH. Users wishing to use the data in its unaltered form should contact Geoscience Australia at www.ga.gov.au. Confirmation of the extent and composition of any Native Title Claims, Determinations or ILUAs should be sought from the National Native Title Tribunal (NNTT) specifically - Register of Native Title Claims (RNTC), National Native Title Register (NNTR) or Register of Indigenous Land Use Agreements (ILUAs). Enclosed Pastoral Lease land and Pre 1994

Department of Mines, Petroleum and Exploration

GDA2020 MGA Zone 51

Goldfields

TENGRAPH (c) 2014
10:43 AM, 19/06/2026
mlotrur

P 16/3505 Native Title Act 1993 (Cth) Notification Plan

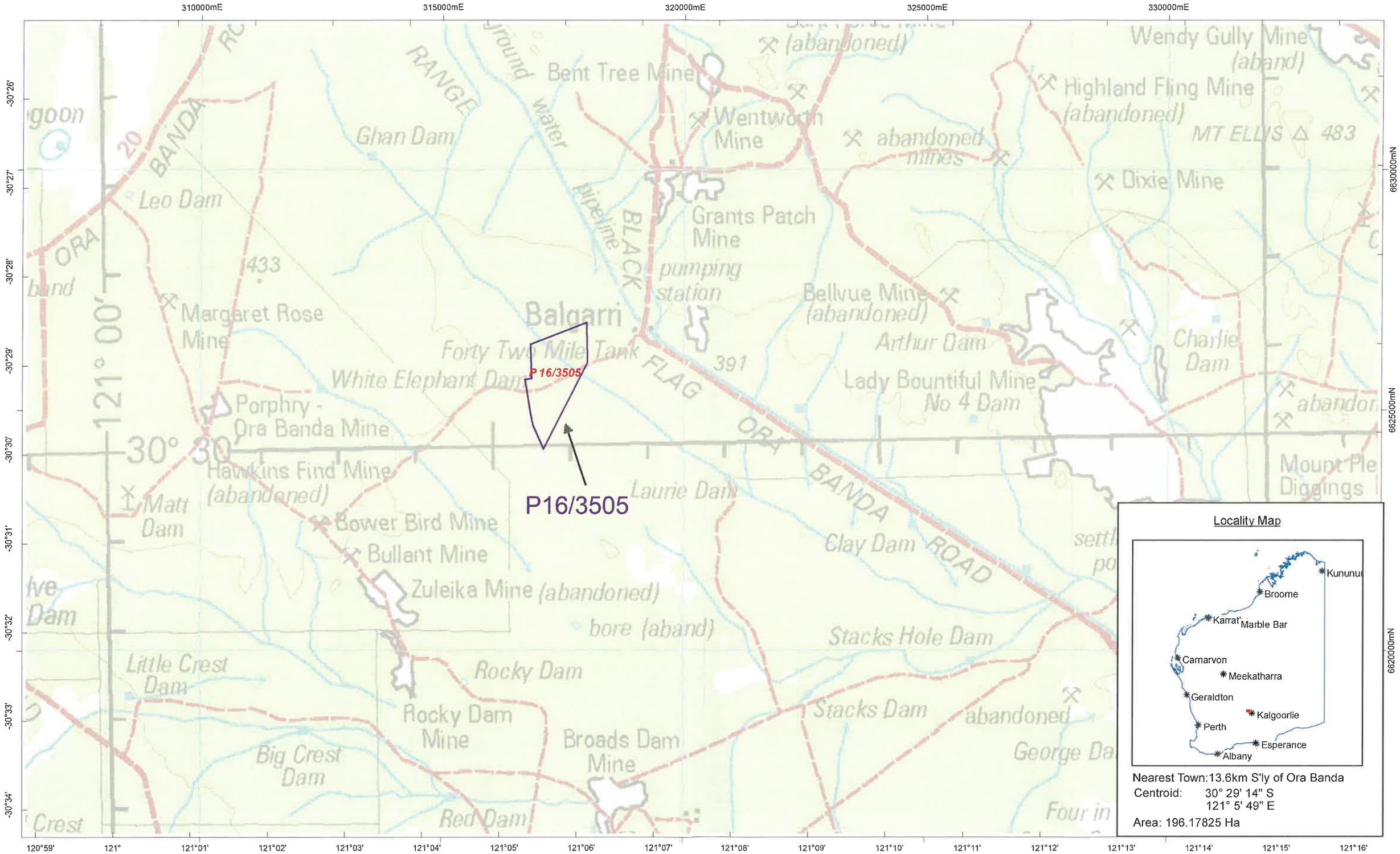

This plan has been compiled from various data sources received from a number of agencies and with information supplied by applicants for mining tenements. No responsibility is accepted for any error or omission. The Commonwealth of Australia (c) 2007, through Geoscience Australia and the Department of Defence, maintains copyright over those parts of the topographic data it has provided for display in TENGRAPH. Users wishing to use the data in its unaltered form should contact Geoscience Australia at www.ga.gov.au. Confirmation of the extent and composition of any Native Title Claims, Determinations or ILUAs should be sought from the National Native Title Tribunal (NNTT) specifically - Register of Native Title Claims (RNTC), National Native Title Register (NNTR) or Register of Indigenous Land Use Agreements (ILUAs). Enclosed Pastoral Lease land and Pre 1994 mining confined to Nhanwedangga Wajarri and Ngarlawangga ILUA Native Title determination boundary

Department of Mines, Petroleum and Exploration

GDA2020 MGA Zone 51

TENGRAPH (c) 2014
11:23 AM, 17/06/2026
mnthom

P 24/5849 Native Title Act 1993 (Cth) Notification Plan

(Goldfields)

Scale: 1:50,000

0 1 2 3 4 5km

The plan has been compiled from various data sources received from a number of agencies and with information supplied by applicants for mining tenements. No responsibility is accepted for any error or omission. The Commonwealth of Australia (c) 2002, through Geoscience Australia and the Department of Defence, maintains copyright over those parts of the topographic data it has provided for display in TENGRAPH. Users wishing to use the data in its unaltered form should contact Geoscience Australia at www.ga.gov.au. Confirmation of the extent and composition of any Native Title Claims, Determinations or ILUAs should be sought from the National Native Title Tribunal (NNTT) specifically - Register of Native Title Claims (RNTC), National Native Title Register (NNTR) or Register of Indigenous Land Use Agreements (ILUAs). Enclosed Pastoral Lease land and Pre 1994 mining confined to Nharnowangga Wajarri and Ngarlawangga ILUA Native Title determination boundary

Department of Mines, Petroleum and Exploration

GDA2020 MGA Zone 51

TENGRAPH (c) 2014
01:47 PM, 19/06/2026
mncthom

Goldfields

P 24/5982 Native Title Act 1993 (Cth) Notification Plan

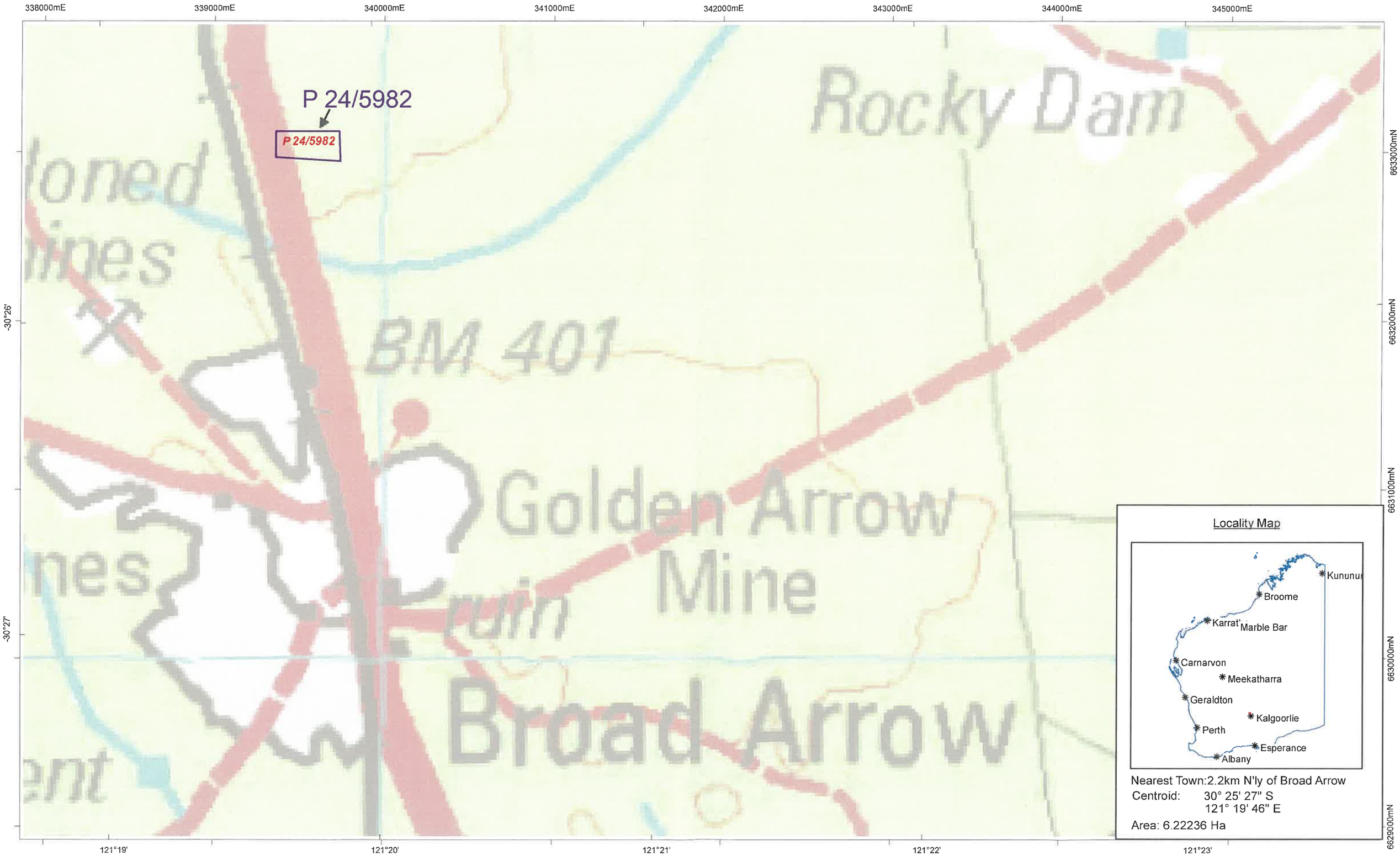

This plan has been compiled from various data sources received from a number of agencies and with information supplied by applicants for mining tenements. No responsibility is accepted for any error or omission. The Commonwealth of Australia (c) 2002, through Geoscience Australia and the Department of Defence, maintains copyright over those parts of the topographic data it has provided for display in TENGRAPH. Users wishing to use the data in its unaltered form should contact Geoscience Australia at www.ga.gov.au. Confirmation of the extent and composition of any Native Title Claims, Determinations or ILUAs should be sought from the National Native Title Tribunal (NNTT) specifically - Register of Native Title Claims (RNTC), National Native Title Register (NNTR) or Register of Indigenous Land Use Agreements (ILUAs). Excluded Pastoral Lease land and Pre 1994

Scale: 1:20,000

0 0.4 0.8 1.2 1.6 2km

Goldfields

Department of Mines, Petroleum and Exploration

GDA2020 MGA Zone 51

TENGRAPH (c) 2014
03:04 PM, 18/06/2026
mncthom

P 26/4829-S Native Title Act 1993 (Cth) Notification Plan

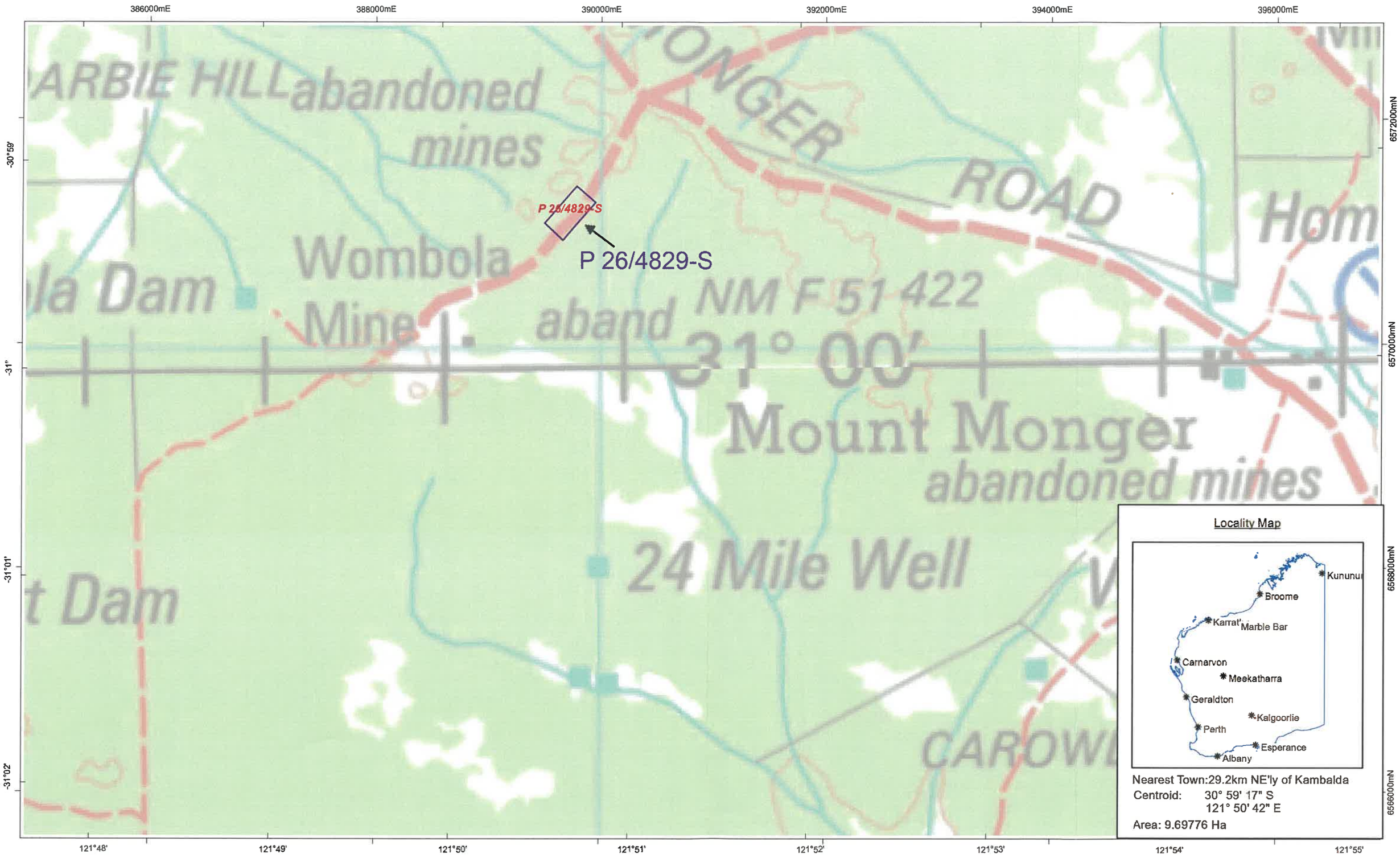

This plan has been compiled from various data sources received from a number of agencies and with information supplied by applicants for mining tenements. No responsibility is accepted for any error or omission. The Commonwealth of Australia (c) 2002, through Geoscience Australia and the Department of Defence, maintains copyright over those parts of the topographic data it has provided for display in TENGRAPH. Users wishing to use the data in its unaltered form should contact Geoscience Australia at www.ga.gov.au. Confirmation of the extent and composition of any Native Title Claims, Determinations or ILUAs should be sought from the National Native Title Tribunal (NNTT) specifically - Register of Native Title Claims (RNTC); National Native Title Register (NNTR) or Register of Indigenous Land Use Agreements (ILUAs). Enclosed Pastoral Lease land and Pre 1994 mining confined to Nharnuwangga Wajarri and Ngarlawangga ILUA Native Title determination boundary.

Scale: 1:30,000

0 0.6 1.2 1.8 2.4 3km

NOTICE TO GRANT AMALGAMATION APPLICATIONS
NATIVE TITLE ACT 1993 (CTH) SECTION 29

The State of Western Australia HEREBY GIVES NOTICE that the Minister for Mines and Petroleum, C/- Department of Mines, Petroleum and Exploration, 100 Plain Street, East Perth WA 6004 may grant the following amalgamation applications under the *Mining Act* 1978:

Exploration No.	Applicant	Amalg No	Area	Locality	Centroid	Shire
38/2231	REGIS RESOURCES LIMITED	760560	21.94HA	109.1km N"ly of Laverton	Lat: 27° 38' S Long: 122° 14' E	LAVERTON SHIRE
38/2737	REGIS RESOURCES LIMITED	760557	14.58HA	109.2km N'ly of Laverton	Lat: 27° 38' S Long: 122° 13' E	LAVERTON SHIRE
52/2456	AUDACIOUS RESOURCES PTY LIMITED	760620	501.01HA	121km E'ly of Peak Hill	Lat: 25° 19' S Long: 119° 52' E	MEEKATHARRA SHIRE
52/2456	AUDACIOUS RESOURCES PTY LIMITED	760621	233.55HA	119.6km E'ly of Peak Hill	Lat: 25° 20' S Long: 119° 52' E	MEEKATHARRA SHIRE

Nature of the act: Grant of amalgamation applications which authorises the applicant to explore for minerals.
Notification day: 15 July 2026
Native title parties: Under Section 30 of the *Native Title Act 1993 (Cth)*, persons have until 3 months after the notification day to take certain steps to become native title parties in relation to the applications. The 3 month period closes on **15 October 2026.** Any person who is, or becomes a native title party, is entitled to the negotiation and/or procedural rights provided in Part 2 Division 3 Subdivision P of the *Native Title Act 1993 (Cth).* Enquiries in relation to filing a native title determination application to become a native title party should be directed to the Federal Court of Australia, 1 Victoria Avenue, Perth, WA 6000, telephone (08) 9268 7100.
Expedited procedure: The State of Western Australia considers that these acts are acts attracting the expedited procedure. Each amalgamation application may be granted unless, within the period of 4 months after the notification day **(i.e. 15 November 2026),** a native title party lodges an objection with the National Native Title Tribunal against the inclusion of the statement that the State considers the grant of the licence is an act attracting the expedited procedure. Enquiries in relation to lodging an objection should be directed to the National Native Title Tribunal, Level 5, 1 Victoria Avenue, Perth, or GPO Box 9973, Perth, WA 6848, telephone (08) 9425 1000.
For further information about the act (including extracts of plans showing the boundaries of the applications), contact the Department of Mines, Petroleum and Exploration, 100 Plain Street, East Perth WA 6004, or telephone (08) 9222 3518.