



**Department of Mines,
Petroleum and Exploration**

Enquiries: Ph (08)9222 3518 Fax (08)9222 3452
Email: S29.expedited@dmpe.wa.gov.au

NATIVE TITLE SERVICES GOLDFIELDS(ARB13)
PO BOX 464
WEST PERTH WA 6872



12 June 2026

Dear Sir/Madam

NOTIFICATION PURSUANT TO SECTION 29 OF THE COMMONWEALTH NATIVE TITLE ACT 1993

No	Applicant/s	NTP/s
M 16/613	FORTUNA RESOURCES PTY LTD	Claim(s): - Marlinyu Ghoorlie WC2017/007

No	Area	Locality	Centroid	Shire
M 16/613	2.51 HA.	30.7km N'ly of Coolgardie	Lat: 30° 41' S Long: 121° 4' E	COOLGARDIE SHIRE

In accordance with section 29(2) of the *Native Title Act 1993 (Cth)* (NTA) the Department of Mines, Petroleum and Exploration (DMPE) provides this notice and a plan showing the location of lease/licence application/s that under the *Mining Act 1978 (WA)* may be granted over land and/or waters in respect of which you are a Native Title representative body. Arrangements have been made to publish this notice in newspapers (including newspapers catering mainly or exclusively for the [interests of Aboriginal peoples](#) or [Torres Strait Islanders](#)).

The DMPE hereby advises that the "notification day" is **17 June 2026**. This date is given in accordance with section 29(4)(a) of the NTA.

Under section 30(1)(a)(i)(ii) of the NTA, any person who, four months after the notification day, is a registered native title claimant in relation to any of the land or waters that will be affected by the act becomes a native title party and is entitled to a procedural right to negotiate in accordance with section 31 of the NTA. The four-month period ends on **17 October 2026**.

If there is no native title party at the end of the four months after the notification day then the lease/licence application/s may be granted.

Should you require any further information on this Department's procedures then please contact, Resource Access Branch on (08)9222 3518.

Yours sincerely

Zoran Vukojevic
GENERAL MANAGER
RESOURCE ACCESS BRANCH

Encl:

**NOTICE TO GRANT MINING TENEMENTS
NATIVE TITLE ACT 1993 (CTH) SECTION 29**

The State of Western Australia HEREBY GIVES NOTICE that the Minister for Mines and Petroleum, C/- Department of Mines, Petroleum and Exploration, 100 Plain Street, East Perth WA 6004 may grant the following tenement applications under the *Mining Act 1978*:

Tenement Type	No.	Applicant	Area	Locality	Centroid	Shire
Mining Lease	16/613	FORTUNA RESOURCES PTY LTD	2.51HA	30.7km N'ly of Coolgardie	Lat: 30° 41' S Long: 121° 4' E	COOLGARDIE SHIRE

Nature of the act: Grant of mining leases, which authorises the applicant to mine for minerals for a term of 21 years from notification of grant and a right of renewal for 21 years.

Notification day: 17 June 2026

Native title parties: Under section 30 of the *Native Title Act 1993 (Cth)*, persons have until 3 months after the notification day to take certain steps to become native title parties in relation to applications. The 3-month period closes on **17 September 2026**. Any person who is, or becomes a native title party, is entitled to the negotiation and/or procedural rights provided in Part 2 Division 3 Subdivision P of *Native Title Act 1993 (Cth)*. Enquiries in relation to filing a native title determination application to become a native title party should be directed to the Federal Court of Australia, 1 Victoria Avenue, Perth WA 6000, telephone (08) 9268 7100. The mining tenements may be granted if, by the end of the period of 4 months after the notification day (i.e. **17 October 2026**), there is no native title party under section 30 of the *Native Title Act 1993 (Cth)* in relation to the area of the mining tenements. For further information about the act (including extracts of plans showing the boundaries of the applications), contact the Department of Mines, Petroleum and Exploration, 100 Plain Street, East Perth WA 6004, or telephone (08) 9222 3518.

**NOTICE TO GRANT MINING TENEMENTS
NATIVE TITLE ACT 1993 (CTH) SECTION 29**

The State of Western Australia HEREBY GIVES NOTICE that the Minister for Mines and Petroleum, C/- Department of Mines, Petroleum and Exploration, 100 Plain Street, East Perth WA 6004 may grant the following tenement applications under the *Mining Act 1978*:

Tenement Type	No.	Applicant	Area*	Locality	Centroid	Shire
Exploration Licence	15/2177	BRADLEY, Joseph Robert	7BL	22.3km NW'ly of Coolgardie	Lat: 30° 46' S Long: 121° 3' E	COOLGARDIE SHIRE
Exploration Licence	15/2188	NORTON GOLD FIELDS PTY LTD	6BL	14.7km W'ly of Kalgoorlie	Lat: 30° 45' S Long: 121° 19' E	COOLGARDIE SHIRE, KALGOORLIE-BOULDER CITY
Exploration Licence	29/1335	DALLA-COSTA, Melville Raymond	1BL	62.6km SW'ly of Leonora	Lat: 29° 8' S Long: 120° 45' E	MENZIES SHIRE
Exploration Licence	37/1595	EMERALD RESOURCES (WA) PTY LTD	21BL	99.5km NE'ly of Leinster	Lat: 27° 27' S Long: 121° 33' E	LAVERTON SHIRE, LEONORA SHIRE
Exploration Licence	38/4073	RICHMOND, William Robert	1BL	121.9km N'ly of Laverton	Lat: 27° 32' S Long: 122° 10' E	LAVERTON SHIRE
Exploration Licence	57/1499	AVANTI EXPLORATION PTY LTD	6BL	61.6km N'ly of Sandstone	Lat: 27° 26' S Long: 119° 11' E	SANDSTONE SHIRE
Exploration Licence	70/6686	CLAW MINERALS PTY LTD	47BL	70.8km NE'ly of Dalwallinu	Lat: 29° 57' S Long: 117° 17' E	DALWALLINU SHIRE
Prospecting Licence	16/3590	FORRESTANIA RESOURCES LIMITED	102.39HA	33.4km SW'ly of Ora Banda	Lat: 30° 38' S Long: 120° 54' E	COOLGARDIE SHIRE
Prospecting Licence	16/3600	FORTUNA RESOURCES PTY LTD	159.71HA	28.5km N'ly of Coolgardie	Lat: 30° 42' S Long: 121° 3' E	COOLGARDIE SHIRE
Prospecting Licence	16/3601	FORTUNA RESOURCES PTY LTD	90.61HA	28km N'ly of Coolgardie	Lat: 30° 42' S Long: 121° 4' E	COOLGARDIE SHIRE
Prospecting Licence	16/3605	FORRESTANIA RESOURCES LIMITED	192.24HA	33.6km S'ly of Ora Banda	Lat: 30° 40' S Long: 121° 1' E	COOLGARDIE SHIRE
Prospecting Licence	16/3606	FORRESTANIA RESOURCES LIMITED	122.52HA	33.5km S'ly of Ora Banda	Lat: 30° 40' S Long: 121° 1' E	COOLGARDIE SHIRE
Prospecting Licence	16/3608	WEST AUSTRALIAN PROSPECTORS PTY LTD	196.72HA	31.1km S'ly of Ora Banda	Lat: 30° 38' S Long: 120° 58' E	COOLGARDIE SHIRE
Prospecting Licence	16/3609	WEST AUSTRALIAN PROSPECTORS PTY LTD	195.85HA	32.8km S'ly of Ora Banda	Lat: 30° 39' S Long: 120° 58' E	COOLGARDIE SHIRE
Prospecting Licence	25/2893	FLEMING, Leo Glenn	9.96HA	36.2km NE'ly of Kambalda	Lat: 30° 56' S Long: 121° 52' E	KALGOORLIE-BOULDER CITY
Prospecting Licence	26/4864	FLEMING, Leo Glenn	159.55HA	25.4km N'ly of Kambalda	Lat: 30° 58' S Long: 121° 37' E	KALGOORLIE-BOULDER CITY
Prospecting Licence	26/4866	READ, Joshua Samuel	17.35HA	20.9km SE'ly of Kalgoorlie	Lat: 30° 51' S Long: 121° 39' E	KALGOORLIE-BOULDER CITY

Nature of the act: Grant of prospecting licences which authorises the applicant to prospect for minerals for a term of 4 years from date of grant. Grant of exploration licences, which authorises the applicant to explore for minerals for a term of 5 years from the date of grant.

Notification day: 17 June 2026

Native title parties: Under section 30 of the *Native Title Act 1993 (Cth)*, persons have until 3 months after the notification day to take certain steps to become native title parties in relation to applications. The 3 month period closes on **17 September 2026**. Any person who is, or becomes a native title party, is entitled to the negotiation and/or procedural rights provided in Part 2 Division 3 Subdivision P of *Native Title Act 1993 (Cth)*. Enquiries in relation to filing a native title determination application to become a native title party should be directed to the Federal Court of Australia, 1 Victoria Avenue, Perth WA 6000, telephone (08) 9268 7100.

Expedited procedure: The State of Western Australia considers that these acts are acts attracting the expedited procedure. Each licence may be granted unless, within the period of 4 months after the notification day (i.e. **17 October 2026**), a native title party lodges an objection with the National Native Title Tribunal against the inclusion of the statement that the State considers the grant of the licence is an act attracting the expedited procedure. Enquiries in relation to lodging an objection should be directed to the National Native Title Tribunal, Level 5, 1 Victoria Avenue, Perth, or GPO Box 9973, Perth, WA 6848, telephone (08) 9425 1000. For further information about the act (including extracts of plans showing the boundaries of the applications), contact the Department of Mines, Petroleum and Exploration, 100 Plain Street, East Perth WA 6004, or telephone (08) 9222 3518

* - 1 Graticular Block = 2.8 km²

**NOTICE TO GRANT AMALGAMATION APPLICATIONS
NATIVE TITLE ACT 1993 (CTH) SECTION 29**

The State of Western Australia HEREBY GIVES NOTICE that the Minister for Mines and Petroleum, C/- Department of Mines, Petroleum and Exploration, 100 Plain Street, East Perth WA 6004 may grant the following amalgamation applications under the *Mining Act 1978*:

Exploration No.	Applicant	Amalg No	Area	Locality	Centroid	Shire
29/771	MT IDA LITHIUM PTY LTD	757859	17.89HA	82km NW'ly of Menzies	Lat: 29° 6' S Long: 120° 31' E	MENZIES SHIRE

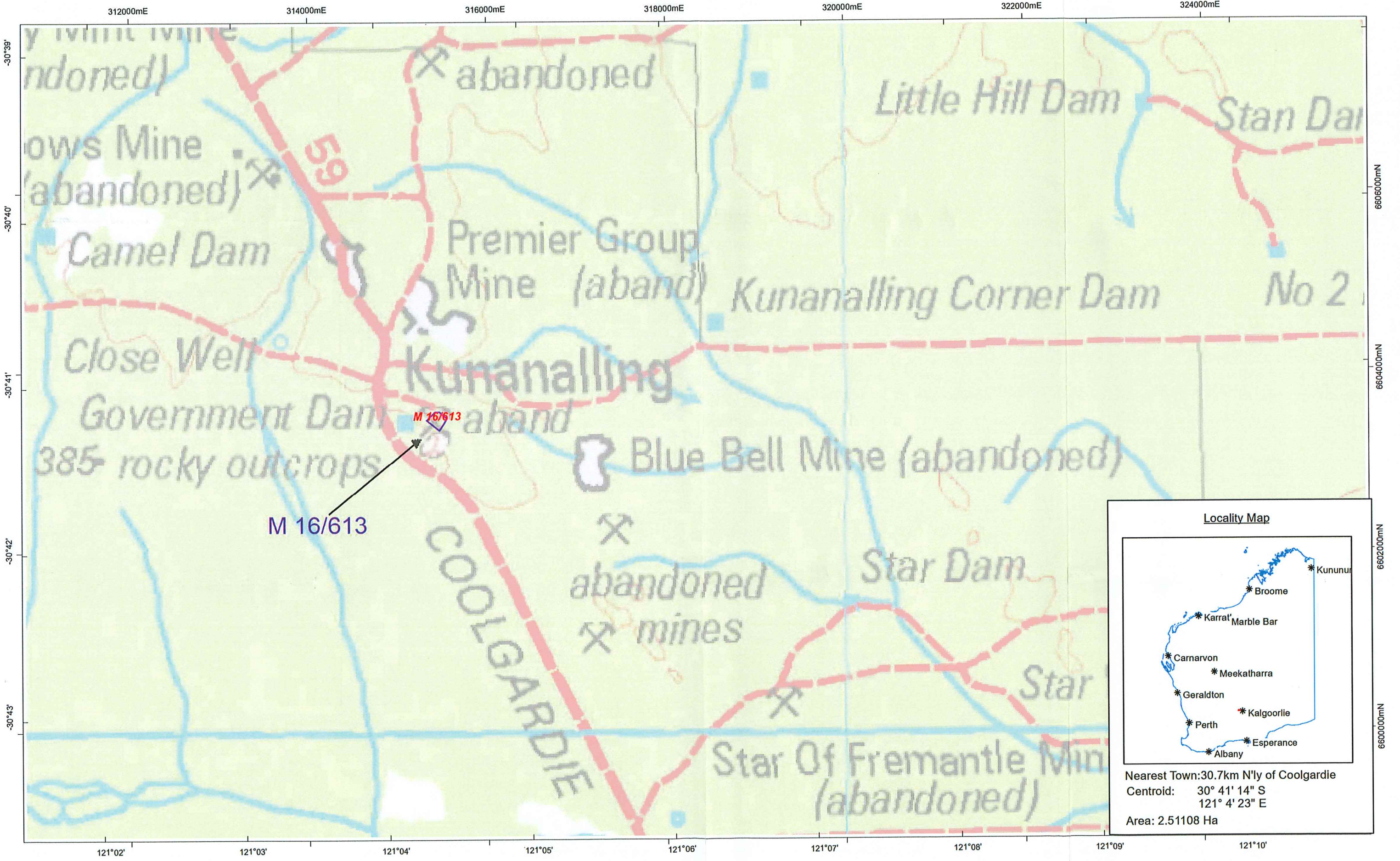
Nature of the act: Grant of amalgamation applications which authorises the applicant to explore for minerals.

Notification day: 17 June 2026

Native title parties: Under Section 30 of the *Native Title Act 1993 (Cth)*, persons have until 3 months after the notification day to take certain steps to become native title parties in relation to the applications. The 3 month period closes on **17 September 2026**. Any person who is, or becomes a native title party, is entitled to the negotiation and/or procedural rights provided in Part 2 Division 3 Subdivision P of the *Native Title Act 1993 (Cth)*. Enquiries in relation to filing a native title determination application to become a native title party should be directed to the Federal Court of Australia, 1 Victoria Avenue, Perth, WA 6000, telephone (08) 9268 7100.

Expedited procedure: The State of Western Australia considers that these acts are acts attracting the expedited procedure. Each amalgamation application may be granted unless, within the period of 4 months after the notification day (i.e. **17 October 2026**), a native title party lodges an objection with the National Native Title Tribunal against the inclusion of the statement that the State considers the grant of the licence is an act attracting the expedited procedure. Enquiries in relation to lodging an objection should be directed to the National Native Title Tribunal, Level 5, 1 Victoria Avenue, Perth, or GPO Box 9973, Perth, WA 6848, telephone (08) 9425 1000. For further information about the act (including extracts of plans showing the boundaries of the applications), contact the Department of Mines, Petroleum and Exploration, 100 Plain Street, East Perth WA 6004, or telephone (08) 9222 3518.


M 16/613 Native Title Act 1993 (Cth) Notification Plan



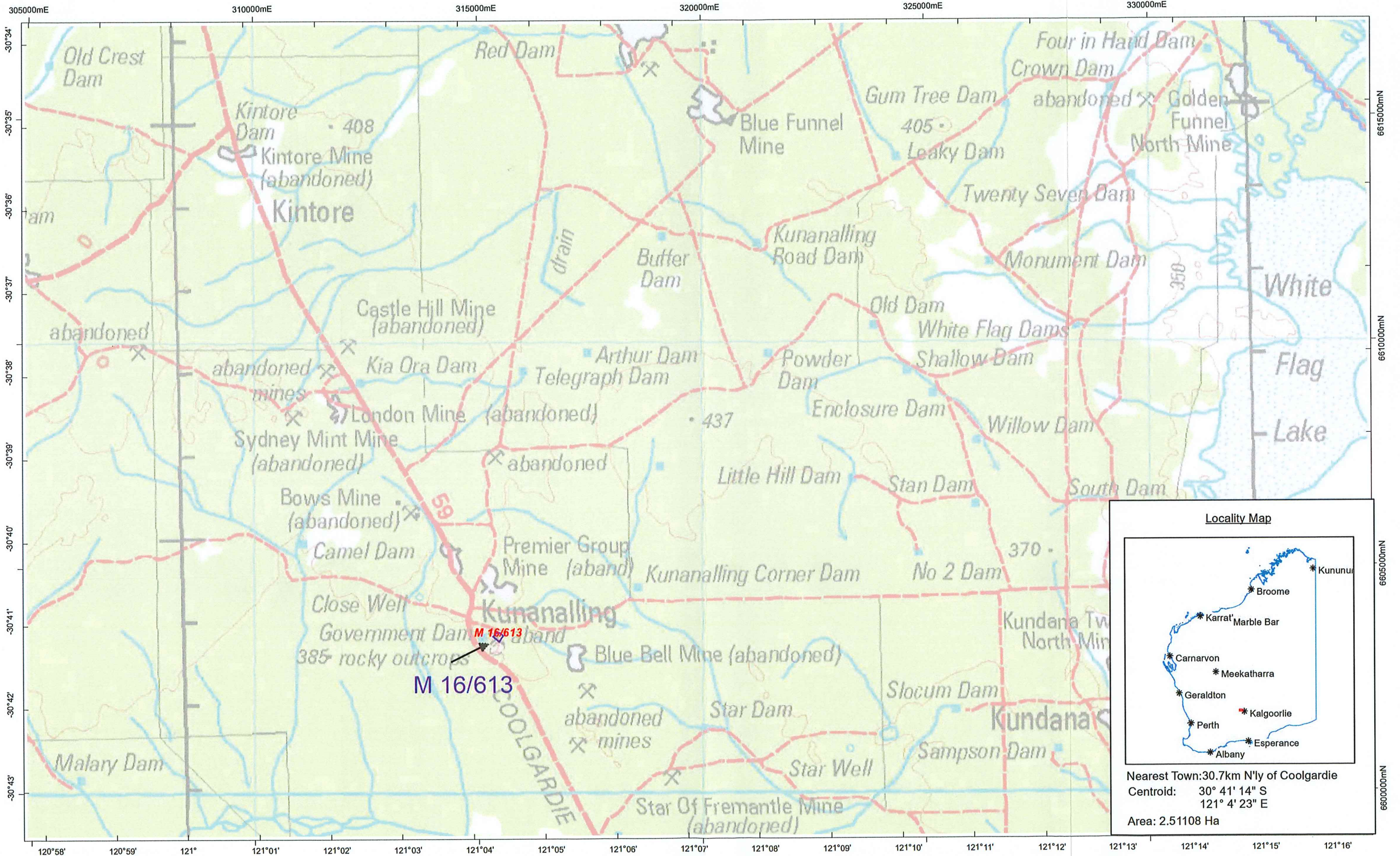
Locality Map

Nearest Town: 30.7km N'ly of Coolgardie
Centroid: 30° 41' 14" S
121° 4' 23" E
Area: 2.51108 Ha

This plan has been compiled from various data sources received from a number of agencies and with information supplied by applicants for mining tenements. No responsibility is accepted for any error or omission. The Commonwealth of Australia (c) 2002, through Geoscience Australia and the Department of Defence, maintains copyright over these parts of the topographic data it has provided for display in TENGRAPH. Users wishing to use the data in its unaltered form should contact Geoscience Australia at www.ga.gov.au. Confirmation of the extent and composition of any Native Title Claims, Determinations or ILUAs should be sought from the National Native Title Tribunal (NNTT) specifically - Register of Native Title Claims (RNTC), National Native Title Register (NNTT) or Register of Indigenous Land Use Agreements (ILUAs). Endorse of Pastoral Lease land and Pre 1994 mining confined to Nhamuyangga Wajani and Ngantawangga ILUA Native Title determination boundary.



M 16/613 Native Title Act 1993 (Cth) Notification Plan



Locality Map

Nearest Town: 30.7km N'ly of Coolgardie
 Centroid: 30° 41' 14" S
 121° 4' 23" E
 Area: 2.51108 Ha

This plan has been compiled from various data sources received from a number of agencies and with information supplied by applicants for mining tenements. No responsibility is accepted for any error or omission. The Commonwealth of Australia (© 2002), through Geoscience Australia and the Department of Defence, maintains copyright over those parts of the topographic data it has provided for display in TENGGRAPH. Users wishing to use the data in its unaltered form should contact Geoscience Australia at www.ga.gov.au. Confirmation of the extent and composition of any Native Title Claims, Determinations or R/Us should be sought from the National Native Title Tribunal (NNTT) specifically - Register of Native Title Claims (RNTC), National Native Title Register (NNTT) or Register of Indigenous Land Use Agreements (ILUA), Enclosure of Pastoral Lease land and Free 10m mining confined to Nhamuyangga Wajanti and Ngataraagga ILUA Native Title determination boundary.

