



Department of Mines,  
Petroleum and Exploration

Enquiries: Ph (08)9222 3518  
Email: S29.expedited@dmpe.wa.gov.au

NATIVE TITLE SERVICES GOLDFIELDS(ARB13)  
PO BOX 464  
WEST PERTH WA 6872



29 May 2026

Dear Sir/Madam

**NOTIFICATION PURSUANT TO SECTION 29 OF THE COMMONWEALTH NATIVE TITLE ACT 1993 – APPLICATION OF THE EXPEDITED PROCEDURE STATEMENT**

No	Applicant/s	NTP/s
E 15/1688 (AM756300)	SPARGOVILLE MINERALS PTY LTD	<b>Claim(s):</b> - Marlinyu Ghoorlie WC2017/007
E 15/1688 (AM756301)	SPARGOVILLE MINERALS PTY LTD	<b>Claim(s):</b> - Marlinyu Ghoorlie WC2017/007
E 63/2557	FORRESTANIA RESOURCES LIMITED	<b>Claim(s):</b> - Marlinyu Ghoorlie WC2017/007  <b>Determined Area(s):</b> - NGADJU WCD2014/004
E 63/2567	FORRESTANIA RESOURCES LIMITED	<b>Claim(s):</b> - Marlinyu Ghoorlie WC2017/007
E 77/3386	ALLEN, Dianne Elizabeth	<b>Claim(s):</b> - Marlinyu Ghoorlie WC2017/007
P 15/7015	FORTUNA RESOURCES PTY LTD	<b>Claim(s):</b> - Marlinyu Ghoorlie WC2017/007
P 15/7016	FORTUNA RESOURCES PTY LTD	<b>Claim(s):</b> - Marlinyu Ghoorlie WC2017/007

No	Area	Locality	Centroid	Shire
E 15/1688 (AM756300)	9.99 HA.	23.3km SW'ly of Kambalda	Lat: 31° 17' S Long: 121° 26' E	COOLGARDIE SHIRE
E 15/1688 (AM756301)	9.92 HA.	24km SW'ly of Kambalda	Lat: 31° 18' S Long: 121° 27' E	COOLGARDIE SHIRE
E 63/2557	12 BL.	121km SE'ly of Marvel Loch	Lat: 32° 12' S Long: 120° 25' E	DUNDAS SHIRE
E 63/2567	23 BL.	99.4km SE'ly of Marvel Loch	Lat: 32° 3' S Long: 120° 16' E	DUNDAS SHIRE
E 77/3386	4 BL.	49.5km NE'ly of Southern Cross	Lat: 30° 50' S Long: 119° 35' E	YILGARN SHIRE
P 15/7015	24.47 HA.	16.4km SW'ly of Coolgardie	Lat: 31° 3' S Long: 121° 2' E	COOLGARDIE SHIRE
P 15/7016	55.59 HA.	15.5km SW'ly of Coolgardie	Lat: 31° 2' S Long: 121° 2' E	COOLGARDIE SHIRE

In accordance with section 29(2) of the Commonwealth *Native Title Act 1993 (Cth)* (NTA) the Department of Mines, Petroleum and Exploration (DMPE) provides this notice and a plan showing the location of lease/licence application/s that under the *Mining Act 1978 (WA)* may be granted over land and/or waters in respect of which you are a native title representative body. Arrangements have been made to publish this notice newspapers (including newspapers catering mainly or exclusively for the [interests](#) of [Aboriginal peoples](#) or [Torres Strait Islanders](#)).

Locked Bag 100 East Perth WA 6004  
Telephone +61 8 9222 3333  
[www.dmpe.wa.gov.au](http://www.dmpe.wa.gov.au)  
[www.wa.gov.au](http://www.wa.gov.au)  
ABN 69 410 335 356



Department of **Mines,  
Petroleum and Exploration**

GOVERNMENT OF  
WESTERN AUSTRALIA

DMPE considers that the grant of the lease/licence is a future act that attracts the expedited procedure pursuant to section 32(1) of the NTA. The expedited procedure applies if the grant of the lease/licence in relation to land or waters concerned is an act not likely to:

- interfere directly with the carrying on of the community or social activities of the persons who are holders of the native title in relation to the land or waters concerned;
- interfere with areas or sites of particular significance, in accordance with the traditions of the persons who are holders of the native title in relation to the land or waters concerned; and
- involve major disturbance to any land or waters concerned or create rights whose exercise is likely to involve major disturbance to any land or waters concerned.

In accordance with section 29(4)(a) of the NTA DMPE hereby advises that the "notification day" is **3 June 2026**.

Under section 30(1)(a) of the NTA, any person who is a registered native title claimant in relation to any of the land and/or waters that will be affected by the act becomes a native title party and is entitled to procedural rights in accordance with the NTA. A native title party may, within the period of four months after the notification day lodge an objection with the National Native Title Tribunal (NNTT) against the inclusion of the expedited statement in the notice. The four-month period closes on **3 October 2026**.

The NNTT will in due course advise the parties as to whether a native title party has lodged an objection to the expedited procedure within the four-month period.

If no objection is lodged then the lease/licence application can be granted. If an objection is lodged the NNTT will hold an inquiry to determine whether the act is an act attracting the expedited procedure. In the latter event the NNTT will advise you of the procedures that must be followed by the parties.

Should you require any further information on DMPE procedures then please contact Resource Access Branch on (08)9222 3518.

Yours sincerely

**Zoran Vukojevic**  
GENERAL MANAGER  
RESOURCE ACCESS BRANCH  
Encl:

**NOTICE TO GRANT AMALGAMATION APPLICATIONS  
NATIVE TITLE ACT 1993 (CTH) SECTION 29**

The State of Western Australia HEREBY GIVES NOTICE that the Minister for Mines and Petroleum, C/- Department of Mines, Petroleum and Exploration, 100 Plain Street, East Perth WA 6004 may grant the following amalgamation applications under the *Mining Act 1978*:

Exploration No.	Applicant	Amalg No	Area	Locality	Centroid	Shire
15/1688	SPARGOVILLE MINERALS PTY LTD	756300	9.99HA	23.3km SW'ly of Kambalda	Lat: 31° 17' S Long: 121° 26' E	COOLGARDIE SHIRE
15/1688	SPARGOVILLE MINERALS PTY LTD	756301	9.92HA	24km SW'ly of Kambalda	Lat: 31° 18' S Long: 121° 27' E	COOLGARDIE SHIRE

**Nature of the act:** Grant of amalgamation applications which authorises the applicant to explore for minerals.

**Notification day:** 3 June 2026

**Native title parties:** Under Section 30 of the *Native Title Act 1993 (Cth)*, persons have until 3 months after the notification day to take certain steps to become native title parties in relation to the applications. The 3-month period closes on **3 September 2026**. Any person who is, or becomes a native title party, is entitled to the negotiation and/or procedural rights provided in Part 2 Division 3 Subdivision P of the *Native Title Act 1993 (Cth)*. Enquiries in relation to filing a native title determination application to become a native title party should be directed to the Federal Court of Australia, 1 Victoria Avenue, Perth, WA 6000, telephone (08) 9268 7100.

**Expedited procedure:** The State of Western Australia considers that these acts are acts attracting the expedited procedure. Each amalgamation application may be granted unless, within the period of 4 months after the notification day (i.e. **3 October 2026**), a native title party lodges an objection with the National Native Title Tribunal against the inclusion of the statement that the State considers the grant of the licence is an act attracting the expedited procedure. Enquiries in relation to lodging an objection should be directed to the National Native Title Tribunal, Level 5, 1 Victoria Avenue, Perth, or GPO Box 9973, Perth, WA 6848, telephone (08) 9425 1000.

For further information about the act (including extracts of plans showing the boundaries of the applications), contact the Department of Mines, Petroleum and Exploration, 100 Plain Street, East Perth WA 6004, or telephone (08) 9222 3518.

**NOTICE TO GRANT MINING TENEMENTS  
NATIVE TITLE ACT 1993 (CTH) SECTION 29**

The State of Western Australia HEREBY GIVES NOTICE that the Minister for Mines and Petroleum, C/- Department of Mines, Petroleum and Exploration, 100 Plain Street, East Perth WA 6004 may grant the following tenement applications under the *Mining Act 1978*:

Tenement Type	No.	Applicant	Area*	Locality	Centroid	Shire
Exploration Licence	57/1492	ROX (MURCHISON) PTY LTD	2BL	73.4km S'ly of Sandstone	Lat: 28° 37' S Long: 119° 3' E	SANDSTONE SHIRE
Exploration Licence	57/1493	ROX (MURCHISON) PTY LTD	6BL	68.1km S'ly of Sandstone	Lat: 28° 35' S Long: 119° 7' E	SANDSTONE SHIRE
Exploration Licence	63/2557	FORRESTANIA RESOURCES LIMITED	12BL	121km SE'ly of Marvel Loch	Lat: 32° 12' S Long: 120° 25' E	DUNDAS SHIRE
Exploration Licence	63/2567	FORRESTANIA RESOURCES LIMITED	23BL	99.4km SE'ly of Marvel Loch	Lat: 32° 3' S Long: 120° 16' E	DUNDAS SHIRE
Exploration Licence	77/3386	ALLEN, Dianne Elizabeth	4BL	49.5km NE'ly of Southern Cross	Lat: 30° 50' S Long: 119° 35' E	YILGARN SHIRE
Prospecting Licence	15/7015	FORTUNA RESOURCES PTY LTD	24.47HA	16.4km SW'ly of Coolgardie	Lat: 31° 3' S Long: 121° 2' E	COOLGARDIE SHIRE
Prospecting Licence	15/7016	FORTUNA RESOURCES PTY LTD	55.59HA	15.5km SW'ly of Coolgardie	Lat: 31° 2' S Long: 121° 2' E	COOLGARDIE SHIRE

**Nature of the act:** Grant of prospecting licences which authorises the applicant to prospect for minerals for a term of 4 years from date of grant. Grant of exploration licences, which authorises the applicant to explore for minerals for a term of 5 years from the date of grant.

**Notification day: 3 June 2026**

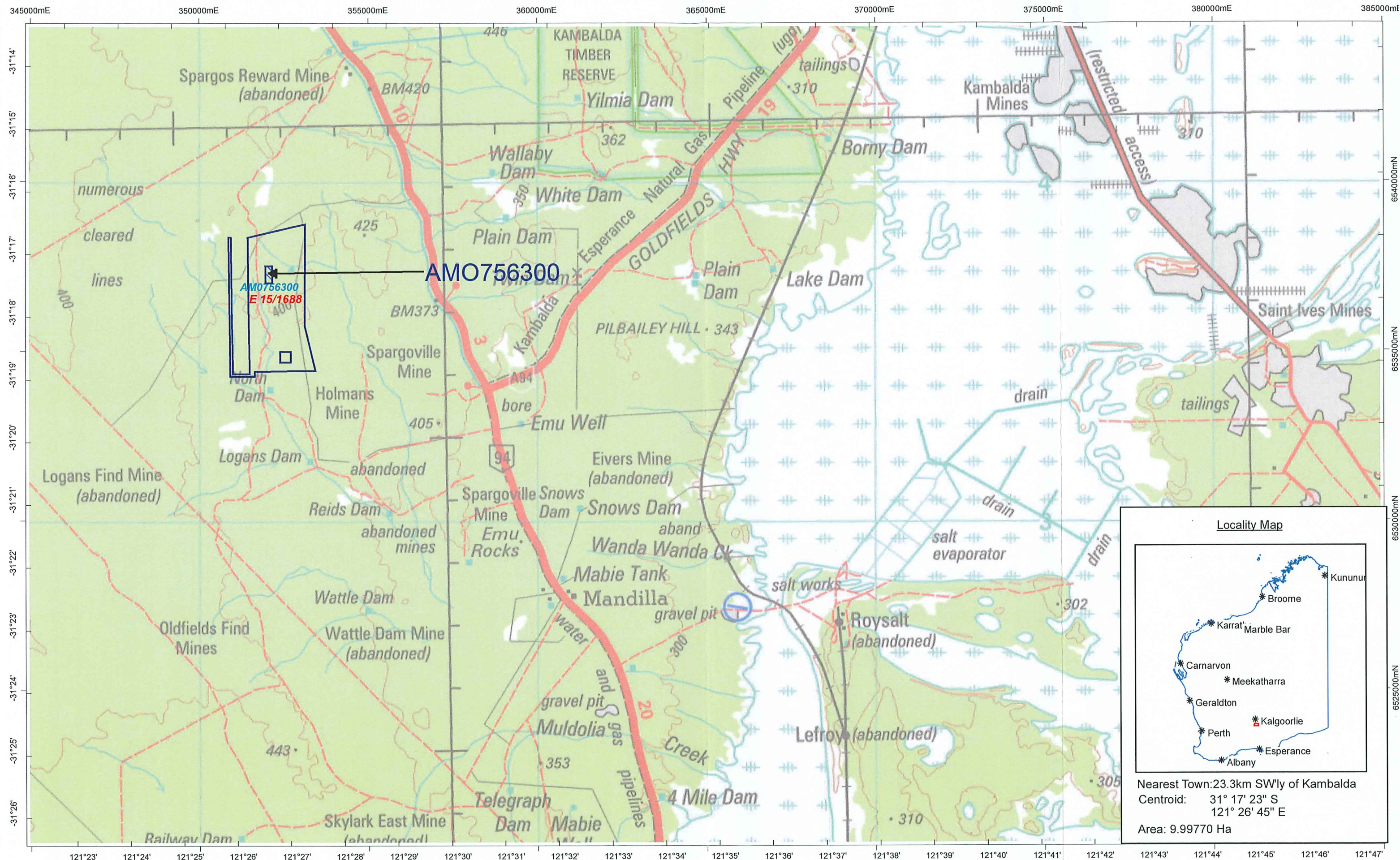
**Native title parties:** Under section 30 of the *Native Title Act 1993 (Cth)*, persons have until 3 months after the notification day to take certain steps to become native title parties in relation to applications. The 3-month period closes on **3 September 2026**. Any person who is, or becomes a native title party, is entitled to the negotiation and/or procedural rights provided in Part 2 Division 3 Subdivision P of *Native Title Act 1993 (Cth)*. Enquiries in relation to filing a native title determination application to become a native title party should be directed to the Federal Court of Australia, 1 Victoria Avenue, Perth WA 6000, telephone (08) 9268 7100.

**Expedited procedure:** The State of Western Australia considers that these acts are acts attracting the expedited procedure. Each licence may be granted unless, within the period of 4 months after the notification day (i.e. **3 October 2026**), a native title party lodges an objection with the National Native Title Tribunal against the inclusion of the statement that the State considers the grant of the licence is an act attracting the expedited procedure. Enquiries in relation to lodging an objection should be directed to the National Native Title Tribunal, Level 5, 1 Victoria Avenue, Perth, or GPO Box 9973, Perth, WA 6848, telephone (08) 9425 1000.

For further information about the act (including extracts of plans showing the boundaries of the applications), contact the Department of Mines, Petroleum and Exploration, 100 Plain Street, East Perth WA 6004, or telephone (08) 9222 3518.


\* - 1 Graticular Block = 2.8 km<sup>2</sup>

# Amalgamation 756300 E 15/1688 Native Title Act 1993 (Cth) Notification Plan



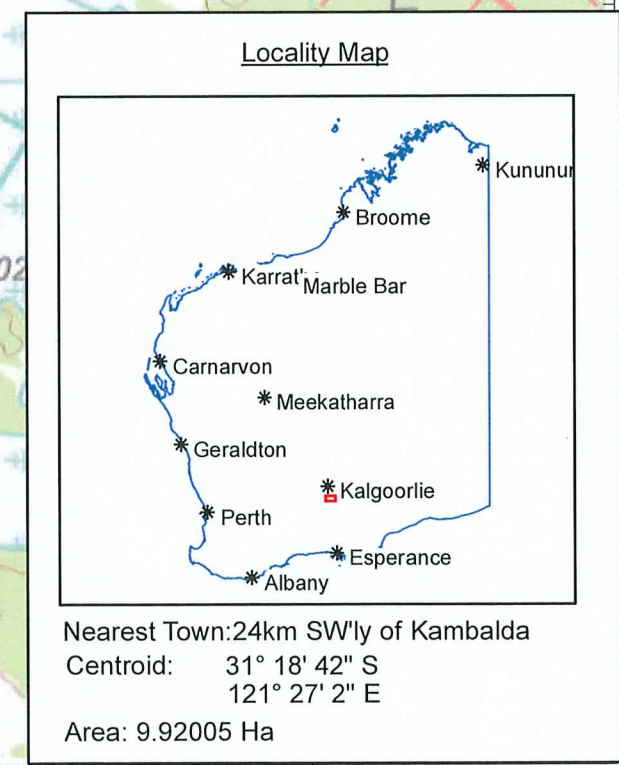
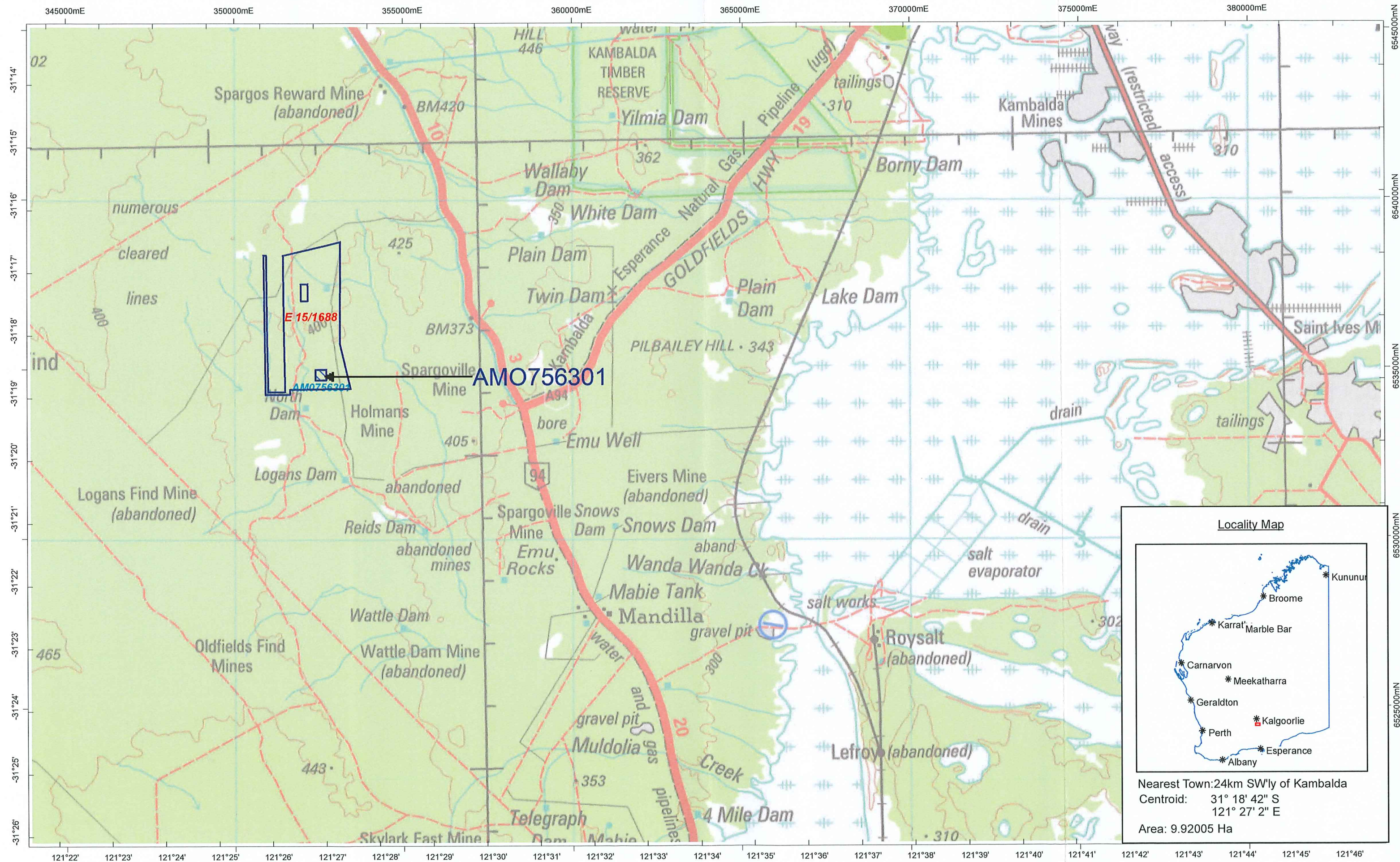
This plan has been compiled from various data sources received from a number of agencies and with information supplied by applicants for mining tenements. No responsibility is accepted for any error or omission. The Commonwealth of Australia (c) 2002, through Geoscience Australia and the Department of Defence, maintains copyright over those parts of the topographic data it has provided for display in TENGRAPH. Users wishing to use the data in its unaltered form should contact Geoscience Australia at [www.ga.gov.au](http://www.ga.gov.au). Confirmation of the extent and composition of any Native Title Claims, Determinations or ILUAs should be sought from the National Native Title Tribunal (NNTT) specifically - Register of Native Title Claims (RNTC), National Native Title Register (NNTT) or Register of Indigenous Land Use Agreements (ILUA). Enclosed National Native Title Act 1993

Scale: 1:100,000



*Goldfields*

# Amalgamation 756301 E 15/1688 Native Title Act 1993 (Cth) Notification Plan

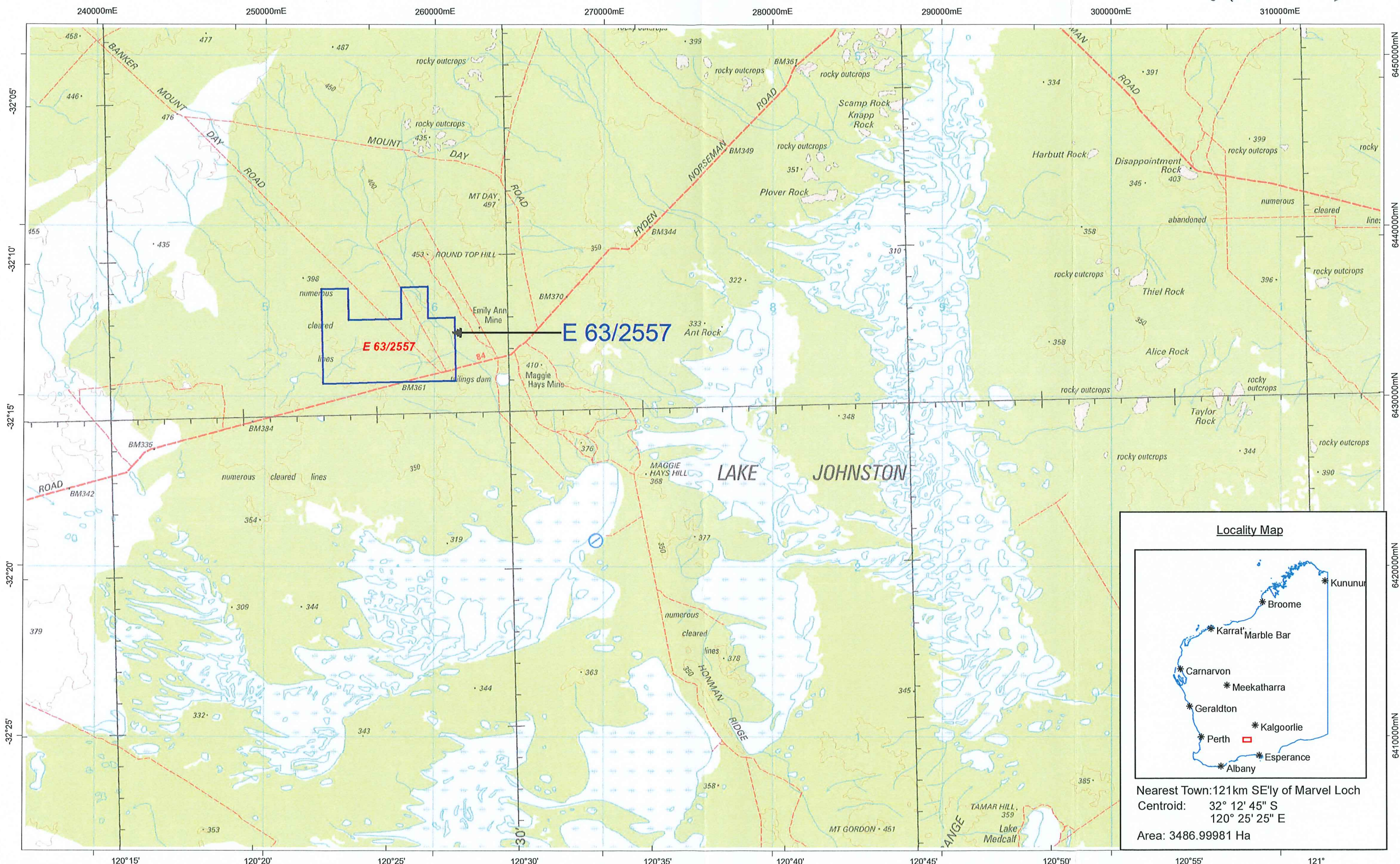


This plan has been compiled from various data sources received from a number of agencies and with information supplied by applicants for mining tenements. Its responsibility is accepted for any error or omission. The Commonwealth of Australia (c) 2002, through Geoscience Australia and the Department of Defence, maintains copyright over those parts of the topographic data it has provided for display in TENGRAP. Users wishing to use the data in an unapproved form should contact Geoscience Australia at www.ga.gov.au. Confirmation of the extent and composition of any Native Title Claims, Determinations or ILUAs should be sought from the National Native Title Tribunal (NNTT) specifically - Register of Native Title Claims (RNTC), National Native Title Register (NNTT) or Register of Indigenous Land Use Agreements (ILUAs). Enclosed Pastoral Lease land and Pre 1994




# E 63/2557 Native Title Act 1993 (Cth) Notification Plan

(Goldfields)



This plan has been compiled from various data sources received from a number of agencies and with information supplied by applicants for mining tenements. No responsibility is accepted for any error or omission. The Commonwealth of Australia (c) 2002, through Geoscience Australia and the Department of Defence, maintains copyright over those parts of the topographic data it has provided for display in TENGRAPH. Users wishing to use the data in its unaltered form should contact Geoscience Australia at [www.ga.gov.au](http://www.ga.gov.au). Confirmation of the extent and composition of any Native Title Claims, Determinations or ILUAs should be sought from the National Native Title Tribunal (NNTT) specifically - Register of Native Title Claims (RNTC), National Native Title Register (NNTTR) or Register of Indigenous Land Use Agreements (ILUAs). Enclosed Pastoral Lease land and Pre 1994 mining confined to Iharnuwangga Wajam and Ngatwawanga ILUA Native Title determination boundary.

Scale: 1:200,000

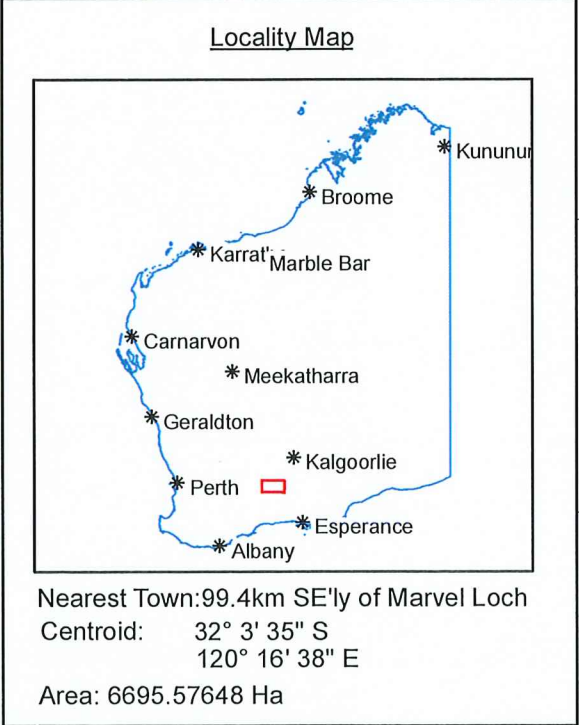
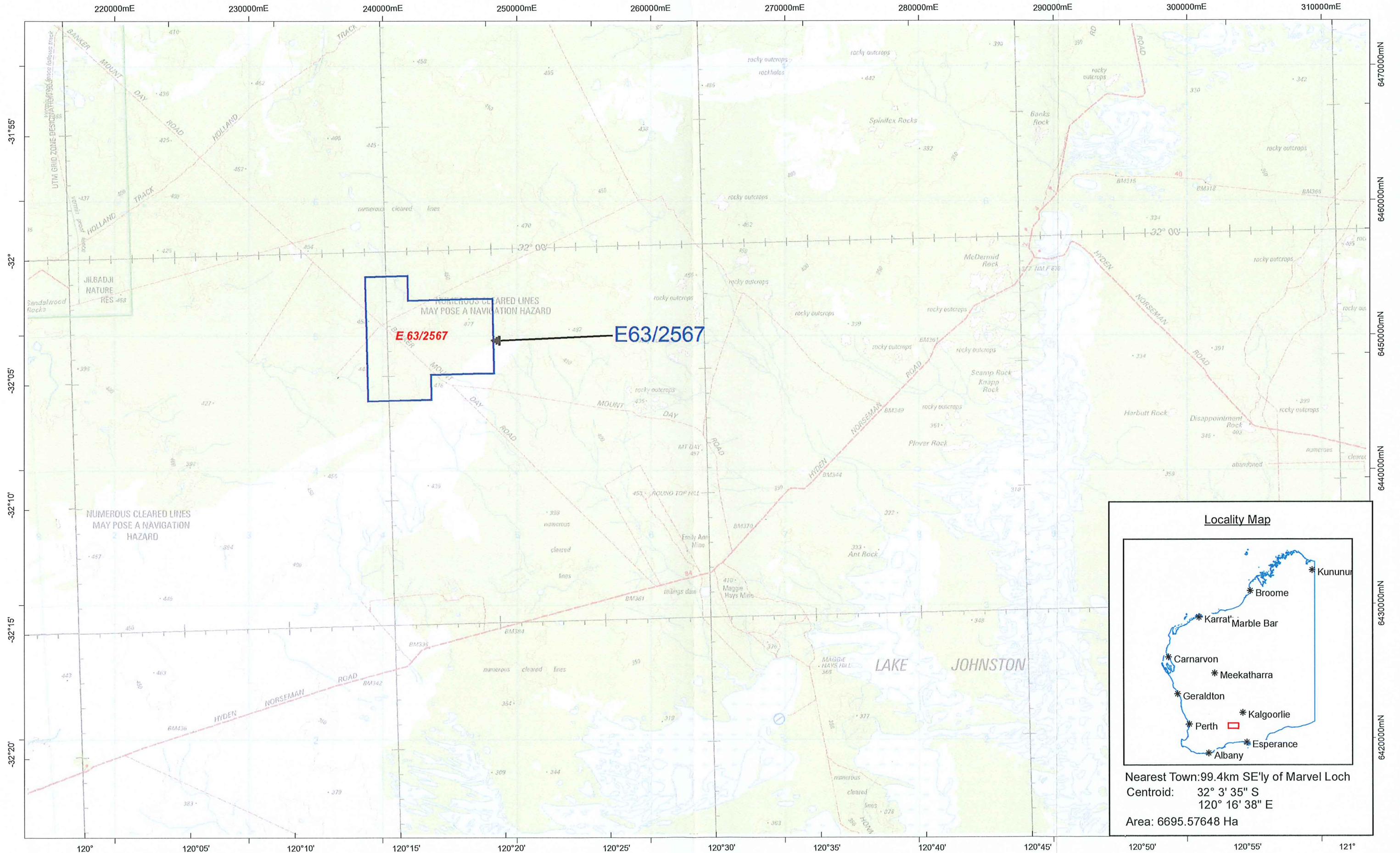


**Locality Map**

Nearest Town: 121km SE'ly of Marvel Loch  
Centroid: 32° 12' 45" S  
120° 25' 25" E  
Area: 3486.99981 Ha

(Goldfields)

# E 63/2567 Native Title Act 1993 (Cth) Notification Plan

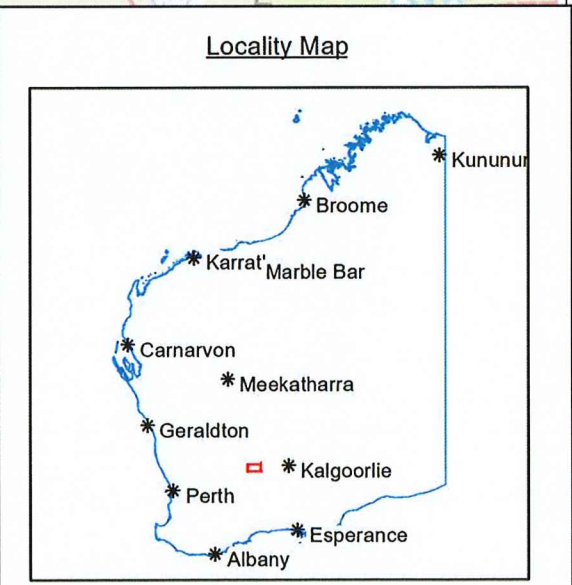
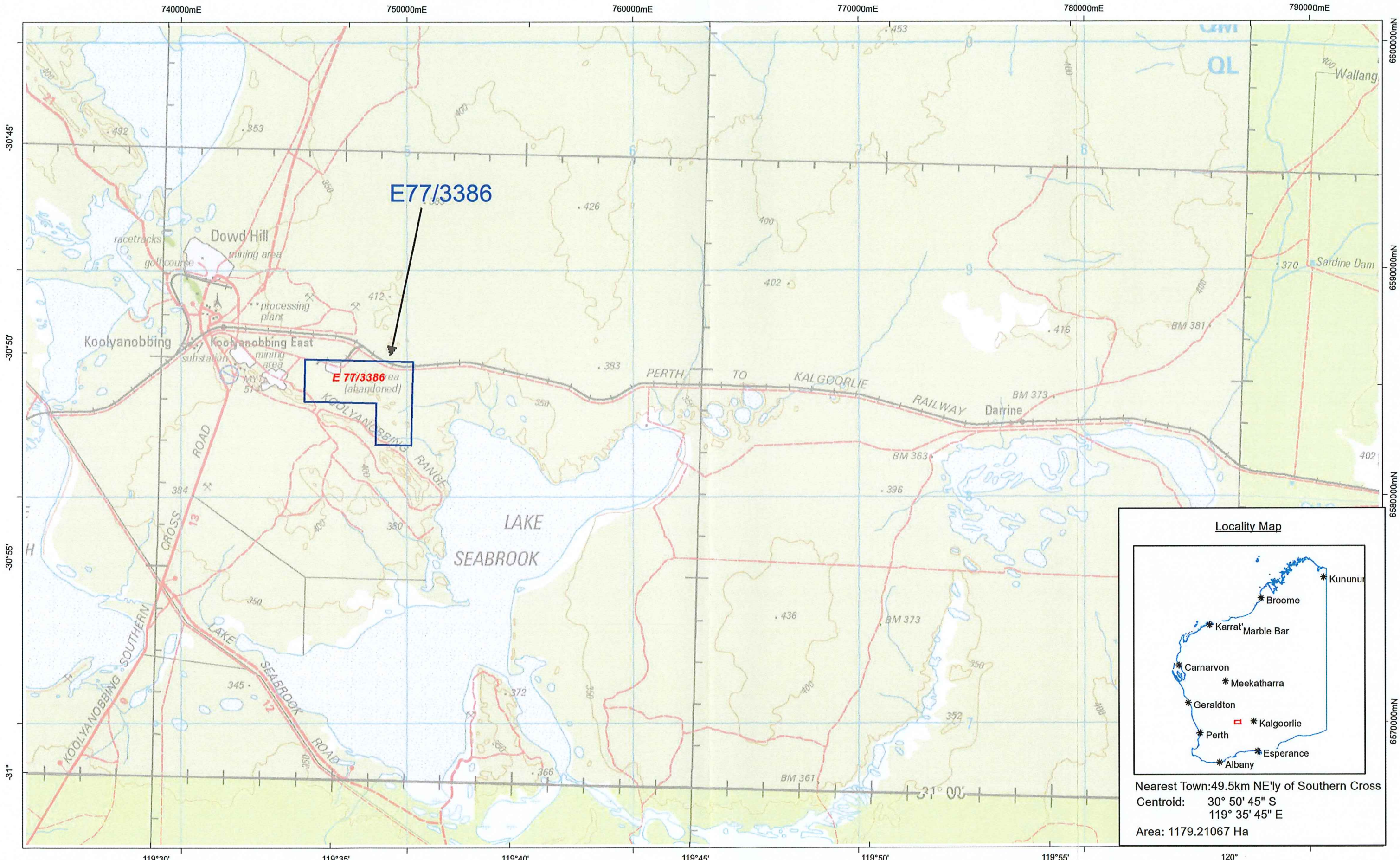


This plan has been compiled from various data sources received from a number of agencies and with information supplied by applicants for mining tenements. No responsibility is accepted for any error or omission. The Commonwealth of Australia (c) 2002, through Geoscience Australia and the Department of Defence, maintains copyright over those parts of the topographic data it has provided for display in TENGRAPH. Users wishing to use the data in its unaltered form should contact Geoscience Australia at www.ga.gov.au. Confirmation of the extent and composition of any Native Title Claims, Determinations or ILUAs should be sought from the National Native Title Tribunal (NNTT) specifically: Register of Native Title Claims (RNTC), National Native Title Register (NNTTR) or Register of Indigenous Land Use Agreements (ILUAs). Enclosed Pastoral Lease land and Pre 1994 mining confined to Mahanawangga Wajam and Ngarrawangga ILUA Native Title determination boundary.

Scale: 1:250,000

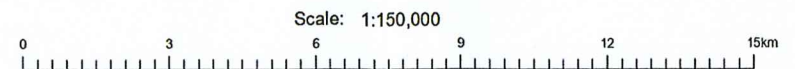


# E 77/3386 Native Title Act 1993 (Cth) Notification Plan



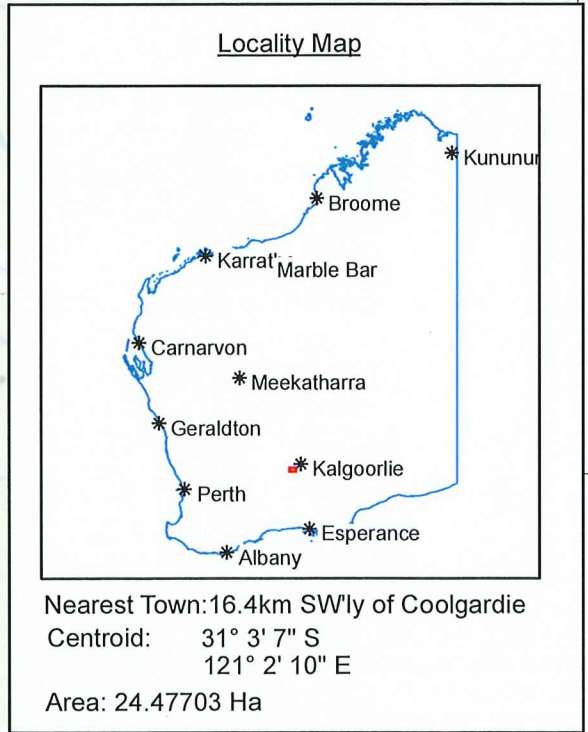
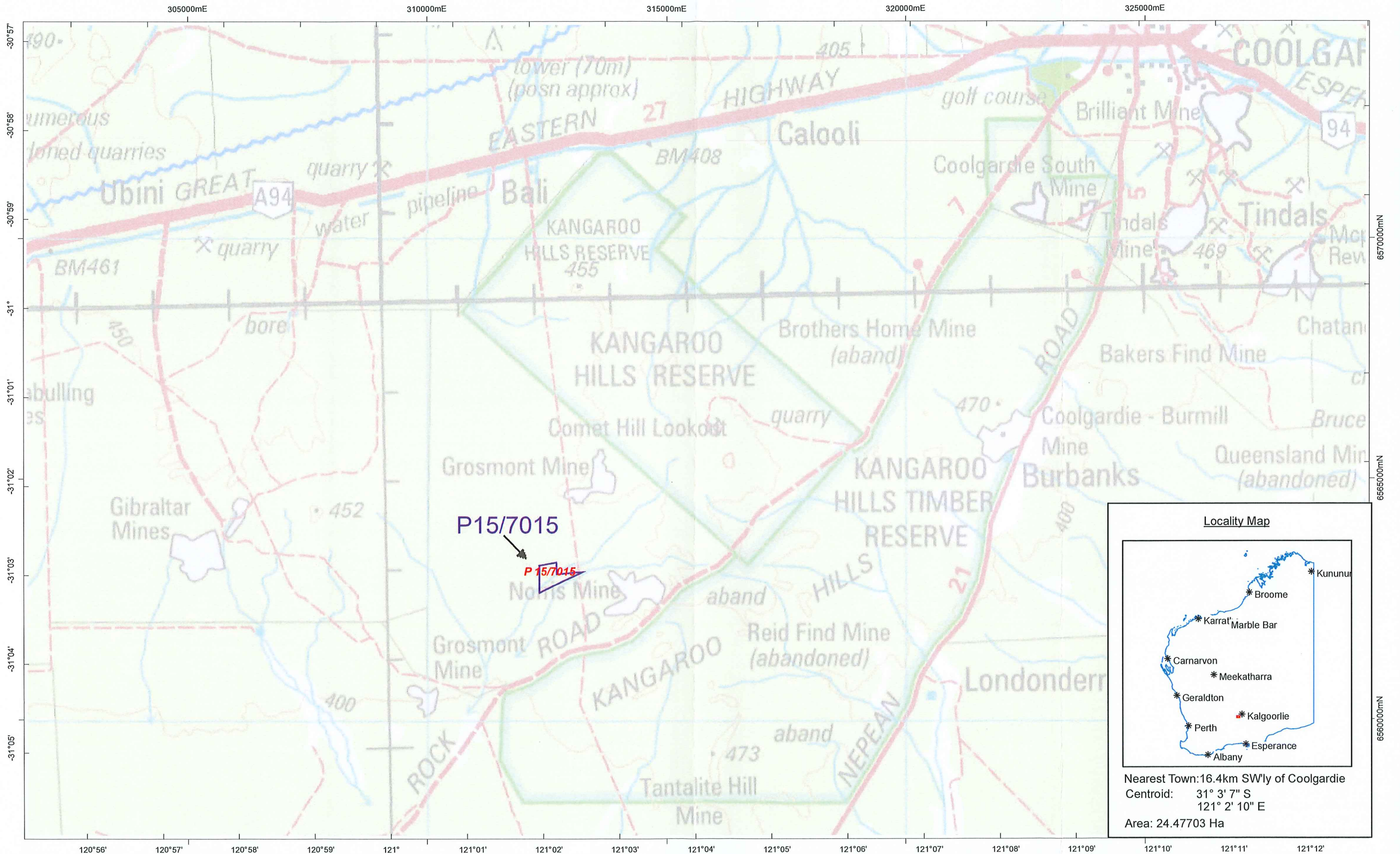
Nearest Town: 49.5km NE'ly of Southern Cross  
Centroid: 30° 50' 45" S  
119° 35' 45" E  
Area: 1179.21067 Ha

This plan has been compiled from various data sources received from a number of agencies and with information supplied by applicants for mining tenements. No responsibility is accepted for any error or omission. The Commonwealth of Australia (c) 2002, through Geoscience Australia and the Department of Defence, maintains copyright over those parts of the topographic data it has provided for display in TENGRAPH. Users wishing to use the data in its unaltered form should contact Geoscience Australia at www.ga.gov.au. Confirmation of the extent and composition of any Native Title Claims, Determinations or ILUAs should be sought from the National Native Title Tribunal (NNTT) specifically - Register of Native Title Claims (RNTC), National Native Title Register (NNTA) or Register of Indigenous Land Use Agreements (ILUAs), Enclosed Pastoral Lease land and Pre 1994 mining confined to Inhamunanga Wajani and Ngartawanga ILUA Native Title determination boundary.



P 15/7015 Native Title Act 1993 (Cth) Notification Plan

(Goldfields)

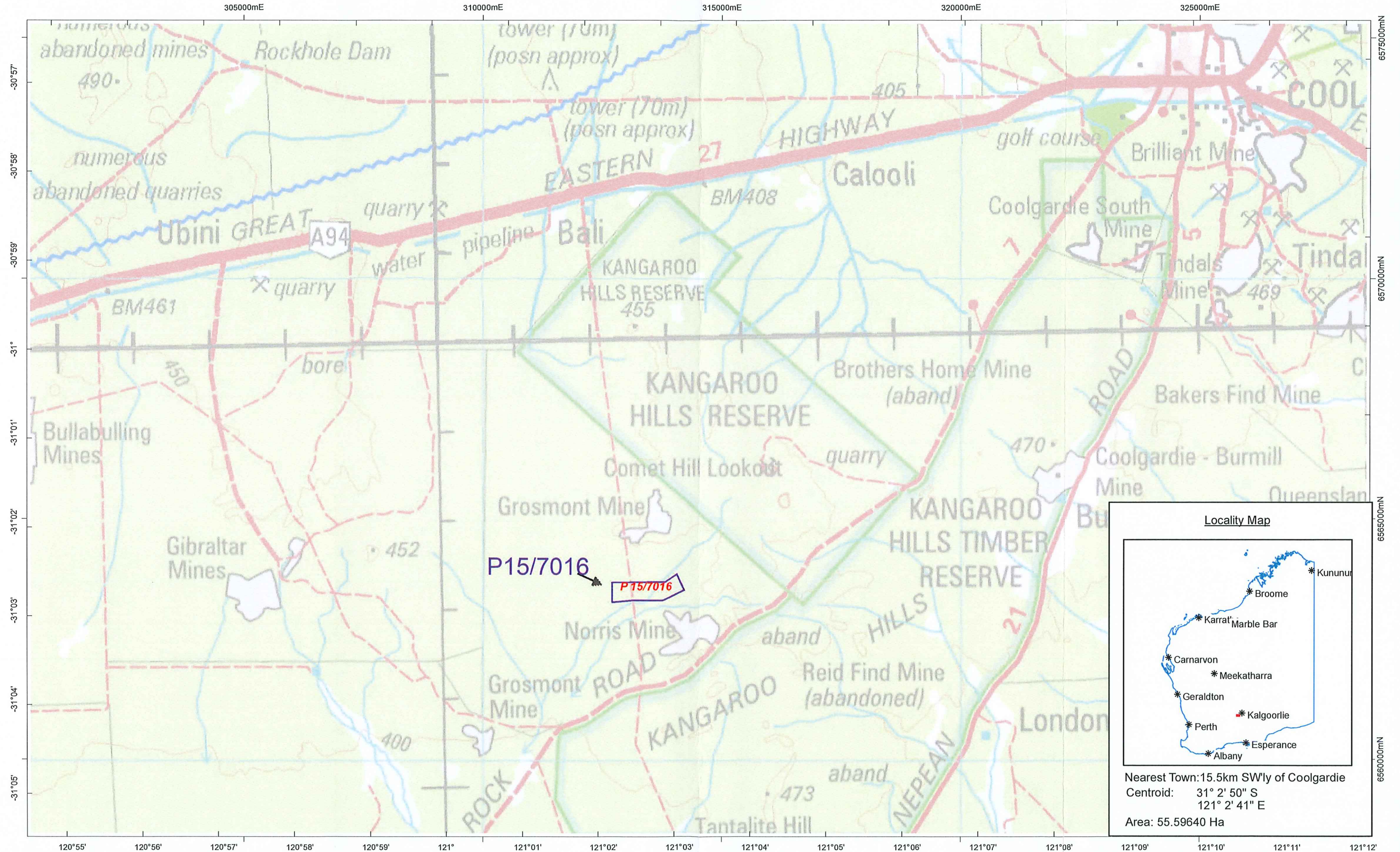


This plan has been compiled from various data sources received from a number of agencies and with information supplied by applicants for mining tenements. No responsibility is accepted for any error or omission. The Commonwealth of Australia (c) 2002, through Geoscience Australia and the Department of Defence, maintains copyright over these parts of the topographic data it has provided for display in TENGRAPH. Users wishing to use the data in its unaltered form should contact Geoscience Australia at www.ga.gov.au. Confirmation of the extent and composition of any Native Title Claims, Determinations or RLUAs should be sought from the National Native Title Tribunal (NNTT) specifically - Register of Native Title Claims (RNTC), National Native Title Register (NNTTR) or Register of Indigenous Land Use Agreements (ILUAs). Enclosed Pastoral Lease land and Pre 1994 mining confined to Nhamandjirra Wiyam and Ngarlawanga ILUA Native Title determination boundary.



(Goldfields)

P 15/7016 Native Title Act 1993 (Cth) Notification Plan



**Locality Map**

Nearest Town: 15.5km SW'ly of Coolgardie  
 Centroid: 31° 2' 50" S  
 121° 2' 41" E  
 Area: 55.59640 Ha

This plan has been compiled from various data sources received from a number of agencies and with information supplied by applicants for mining tenements. No responsibility is accepted for any error or omission. The Commonwealth of Australia (c) 2002, through Geoscience Australia and the Department of Defence, maintains copyright over those parts of the topographic data it has provided for display in TENGRAPH. Users wishing to use the data in its unaltered form should contact Geoscience Australia at [www.ga.gov.au](http://www.ga.gov.au). Confirmation of the extent and composition of any Native Title Claims, Determinations or ILUAs should be sought from the National Native Title Tribunal (NNTT) specifically - Register of Native Title Claims (RNTC), National Native Title Register (NNTTR) or Register of Indigenous Land Use Agreements (ILUAs). Enclosed Pastoral Lease land and Pre 1994 mining confined to the Nhamuyungga Wilam and Ngatlawungga ILUA Native Title determination boundary.

