



NATIVE TITLE SERVICES GOLDFIELDS(ARB13)
PO BOX 464
WEST PERTH WA 6872

Dear Sir/Madam,

NOTIFICATION PURSUANT TO SECTION 29 OF THE COMMONWEALTH NATIVE TITLE ACT 1993

No	Applicant/s	NTP/s	NTRB/s
M 15/105 (RW749201)	WYLOO KAMBALDA PTY LTD	Claim(s): - Marlinyu Ghoorlie WC2017/007	NATIVE TITLE SERVICES GOLDFIELDS (ARB13)
M 15/103 (RW749202)	WYLOO KAMBALDA PTY LTD	Claim(s): - Marlinyu Ghoorlie WC2017/007	NATIVE TITLE SERVICES GOLDFIELDS (ARB13)
M 15/40 (RW750107)	MACPHERSONS REWARD PTY LTD	Claim(s): - Marlinyu Ghoorlie WC2017/007	NATIVE TITLE SERVICES GOLDFIELDS (ARB13)
M 15/59 (RW749256)	GEKO EXPLORE PTY LTD	Claim(s): - Marlinyu Ghoorlie WC2017/007	NATIVE TITLE SERVICES GOLDFIELDS (ARB13)

No.	Area	Locality	Centroid	Shire
M 15/105 (RW749201)	9.68 Ha	33.1km S'ly of Kambalda	Lat 31° 29' 5" S Long 121° 33' 18" E	COOLGARDIE SHIRE
M 15/103 (RW749202)	921.69 Ha	32.7km S'ly of Kambalda	Lat 31° 28' 50" S Long 121° 33' 9" E	COOLGARDIE SHIRE
M 15/40 (RW750107)	213.67 Ha	7.5km S'ly of Coolgardie	Lat 31° 0' 56" S Long 121° 11' 32" E	COOLGARDIE SHIRE
M 15/59 (RW749256)	8.55 Ha	23.5km W'ly of Coolgardie	Lat 30° 56' 36" S Long 120° 55' 5" E	COOLGARDIE SHIRE

In accordance with section 29(2) of the *Native Title Act 1993* (the Act) the Department of Mines, Petroleum and Exploration (DMPE) provides this notice and a plan showing the location of the mining lease/s that under section 78(2) of the *Mining Act 1978* may be renewed, over land and/or waters in respect of which you are a representative Aboriginal/Torres Strait Islander body, [see s 29(2)(b)(ii) of the Act].

Arrangements have been made to publish this notice in newspapers (including newspapers catering mainly or exclusively for the [interests of Aboriginal peoples](#) or [Torres Strait Islanders](#)).

DMPE hereby advises that the "notification day" is **20 May 2026**. This date is given in accordance with section 29(4)(a) of the Act.

Under section 30(1)(a) of the Act, persons have until 3 months after the notification day to take certain steps to become native title parties in relation to the notice. The 3-month period closes on **20 August 2026**. Any person who is, or becomes a native title party, is entitled to the negotiation and/or procedural rights provided in Part 2 Division 3 Subdivision P of the Act.

If there is no native title party at the end of the four months after the notification day (i.e. **20 September 2026**) then the mining lease/s may be renewed.

Should you require any further information on DMPE procedures then please contact Resource Access Branch on (08) 9222 3518.

Yours sincerely



Zoran Vukojevic
GENERAL MANAGER
RESOURCE ACCESS BRANCH

15 May 2026
Encl:

**NOTICE TO GRANT MINING TENEMENTS
NATIVE TITLE ACT 1993 (CTH) SECTION 29**

The State of Western Australia HEREBY GIVES NOTICE that the Minister for Mines and Petroleum, C/- Department of Mines, Petroleum and Exploration, 100 Plain Street, East Perth WA 6004 may grant the following tenement applications under the *Mining Act 1978*:

Tenement Type	No.	Applicant	Area	Locality	Centroid	Shire
Mining Lease	26/880	CASCADE RESOURCES PTY LTD & LOYAL METALS LTD	16.98HA	25.2km NE'ly of Kambalda	Lat: 31° 0' S Long: 121° 48' E	KALGOORLIE-BOULDER CITY
Mining Lease	38/1327	REGIS RESOURCES LIMITED	134.90HA	83.3km N'ly of Laverton	Lat: 27° 52' S Long: 122° 17' E	LAVERTON SHIRE
Mining Lease	38/1328	REGIS RESOURCES LIMITED	78.31HA	72.2km N'ly of Laverton	Lat: 27° 58' S Long: 122° 22' E	LAVERTON SHIRE
Mining Lease	38/1329	REGIS RESOURCES LIMITED	114.15HA	79.8km N'ly of Laverton	Lat: 27° 55' S Long: 122° 14' E	LAVERTON SHIRE
Mining Lease	38/1330	REGIS RESOURCES LIMITED	355.69HA	48.3km N'ly of Laverton	Lat: 28° 11' S Long: 122° 23' E	LAVERTON SHIRE

Nature of the act: Grant of mining leases, which authorises the applicant to mine for minerals for a term of 21 years from notification of grant and a right of renewal for 21 years.

Notification day: 20 May 2026

Native title parties: Under section 30 of the *Native Title Act 1993 (Cth)*, persons have until 3 months after the notification day to take certain steps to become native title parties in relation to applications. The 3-month period closes on **20 August 2026**. Any person who is, or becomes a native title party, is entitled to the negotiation and/or procedural rights provided in Part 2 Division 3 Subdivision P of *Native Title Act 1993 (Cth)*. Enquiries in relation to filing a native title determination application to become a native title party should be directed to the Federal Court of Australia, 1 Victoria Avenue, Perth WA 6000, telephone (08) 9268 7100. The mining tenements may be granted if, by the end of the period of 4 months after the notification day (i.e. **20 September 2026**), there is no native title party under section 30 of the *Native Title Act 1993 (Cth)* in relation to the area of the mining tenements. For further information about the act (including extracts of plans showing the boundaries of the applications), contact the Department of Mines, Petroleum and Exploration, 100 Plain Street, East Perth WA 6004, or telephone (08) 9222 3518.

**** Please note – Not all Intention to Grant Notifications are published in the National Indigenous Times. For more information, please contact the Department above****

**NOTICE OF PROPOSAL TO RENEW MINING LEASE
NATIVE TITLE ACT 1993 (CTH) SECTION 29**

The State of Western Australia HEREBY GIVES NOTICE that the Minister for Mines and Petroleum, C/- Department of Mines, Petroleum and Exploration, 100 Plain Street, East Perth WA 6004 may renew the following mining lease under section 78(2) of the *Mining Act 1978*:

Mining No.	Renewal of Term No.	Applicant	Area	Locality	Centroid	Shire
M 15/105	749201	WYLOO KAMBALDA PTY LTD	9.68HA	33.1km S'ly of Kambalda	Lat 31° 29' 5" S Long 121° 33' 18" E	COOLGARDIE SHIRE
M 15/103	749202	WYLOO KAMBALDA PTY LTD	921.69HA	32.7km S'ly of Kambalda	Lat 31° 28' 50" S Long 121° 33' 9" E	COOLGARDIE SHIRE
M 15/40	750107	MACPHERSONS REWARD PTY LTD	213.67HA	7.5km S'ly of Coolgardie	Lat 31° 0' 56" S Long 121° 11' 32" E	COOLGARDIE SHIRE
M 15/59	749256	GEKO EXPLORE PTY LTD	8.55HA	23.5km W'ly of Coolgardie	Lat 30° 56' 36" S Long 120° 55' 5" E	COOLGARDIE SHIRE

Nature of the act: The renewal of mining lease, which authorises the applicant to mine for minerals for a term of up to 21 years.

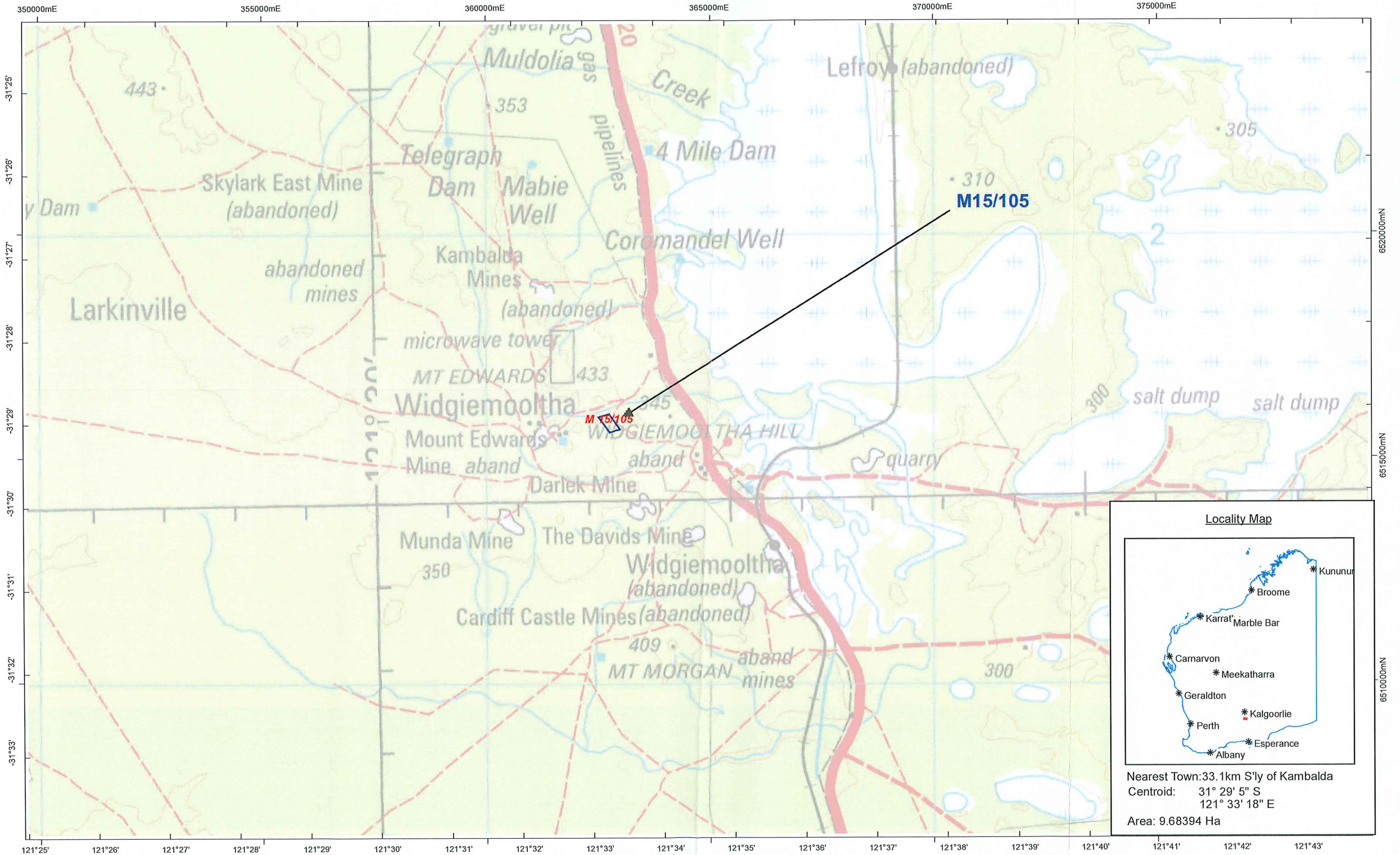
Notification day: 20 May 2026

Native title parties: Under section 30 of the *Native Title Act 1993 (Cth)*, persons have until three months after the notification day to take certain steps to become native title parties in relation to the notice. The three-month period closes on **20 August 2026**. Any person who is, or becomes a native title party, is entitled to the negotiation and/or procedural rights provided in Part 2 Division 3 Subdivision P of *Native Title Act 1993 (Cth)*. Enquiries in relation to filing a native title determination application to become a native title party should be directed to the Federal Court of Australia, 1 Victoria Avenue, Perth WA 6000, telephone (08) 9268 7100. The mining lease may be renewed if, by the end of the period of four months after the notification day (i.e. **20 September 2026**), there is no native title party under section 30 of the *Native Title Act 1993 (Cth)* in relation to the area of the application for renewal. For further information about the act (including extracts of plans showing the boundaries of the application for renewal), contact the Department of Mines, Petroleum and Exploration, 100 Plain Street, East Perth WA 6004, or telephone (08) 9222 3518.

**** Please note – Not all Intention to Grant Notifications are published in the National Indigenous Times. For more information, please contact the Department above****

Extension / Renewal of Term 749201 M 15/105 Native Title Act 1993 (Cth) Notification Plan


(Goldfields)



Locality Map

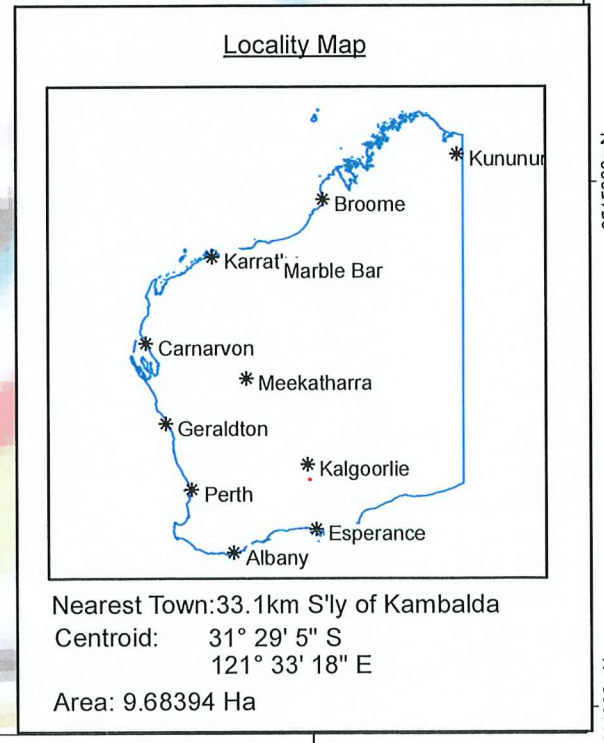
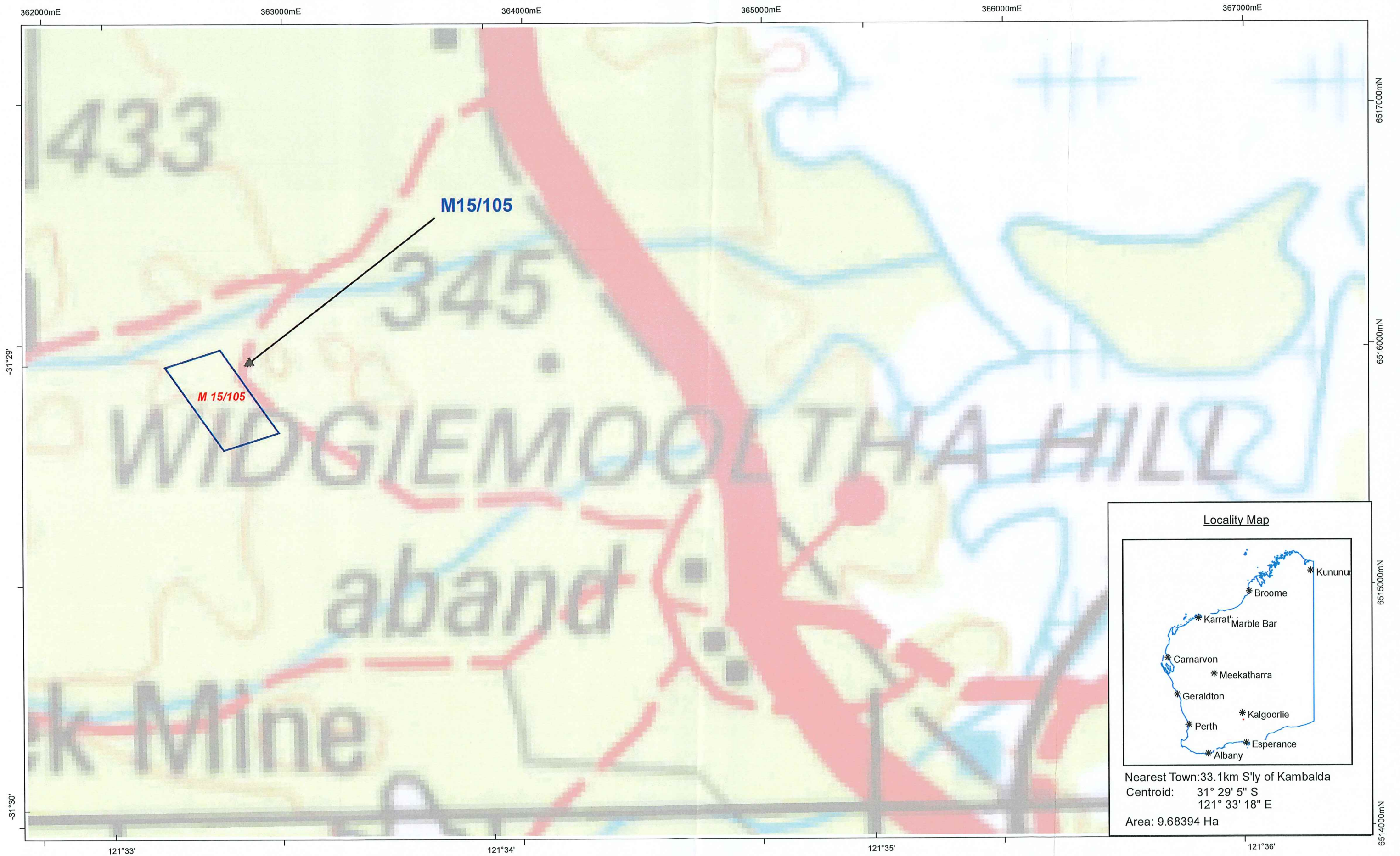
Nearest Town: 33.1km S'ly of Kambalda
Centroid: 31° 29' 5" S
121° 33' 18" E
Area: 9.68394 Ha

This plan has been compiled from various data sources received from a number of agencies and with information supplied by applicants for mining tenements. No responsibility is accepted for any error or omission. The Commonwealth of Australia (c) 2002, through Geoscience Australia and the Department of Defence, maintains copyright over those parts of the topographic data it has provided for display in TENGGRAPH. Users wishing to use the data in its unaltered form should contact Geoscience Australia at www.ga.gov.au. Confirmation of the extent and composition of any Native Title Claims, Determinations or ILUAs should be sought from the National Native Title Tribunal (NNTT) specifically - Register of Native Title Claims (RNTIC), National Native Title Register (NNTTR) or Register of Indigenous Land Use Agreements (ILUAs). Enclosed Pastoral Lease land and Pre 1994 mining confined to Nhamuyangga Wujami and Njarawangga ILUA Native Title determination boundary.



Extension / Renewal of Term 749201 M 15/105 Native Title Act 1993 (Cth) Notification Plan

(Goldfields)

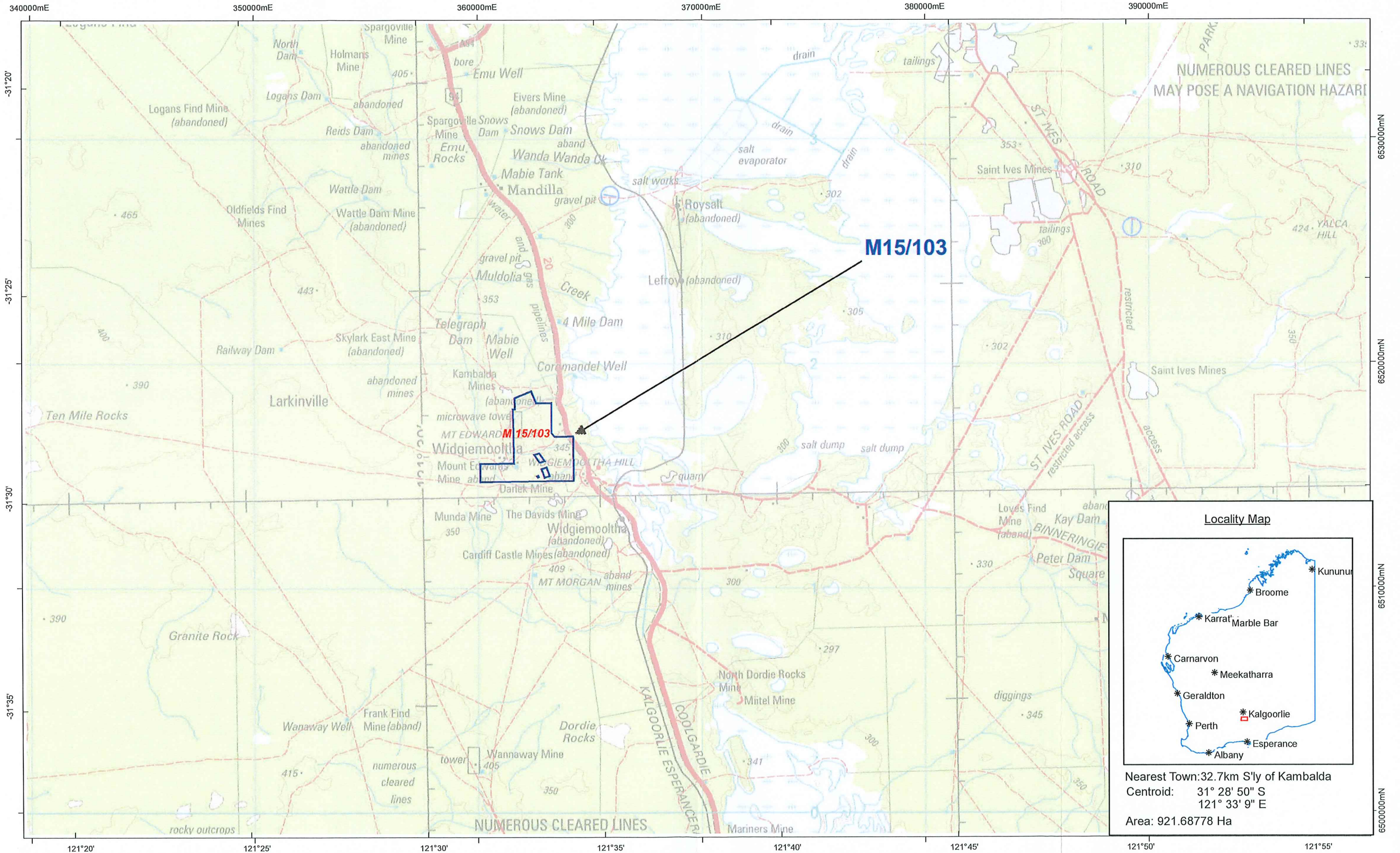


This plan has been compiled from various data sources received from a number of agencies and with information supplied by applicants for mining tenements. No responsibility is accepted for any error or omission. The Commonwealth of Australia (© 2002), through Geoscience Australia and the Department of Defence, maintains copyright over those parts of the topographic data it has provided for display in TENGRAPI. Users wishing to use the data in its unaltered form should contact Geoscience Australia at www.ga.gov.au. Confirmation of the extent and composition of any Native Title Claims, Determinations or ILUAs should be sought from the National Native Title Tribunal (NNTT) specifically - Register of Native Title Claims (RNTIC), National Native Title Register (NNTT) or Register of Indigenous Land Use Agreements (ILUA). Enclosed Part (a) is set land and Part 1994 mining confined to Iharnuwangga Wajam and Iharnuwangga ILUA Native Title determination boundary.



Extension / Renewal of Term 749202 M 15/103 Native Title Act 1993 (Cth) Notification Plan


(Goldfields)



Locality Map

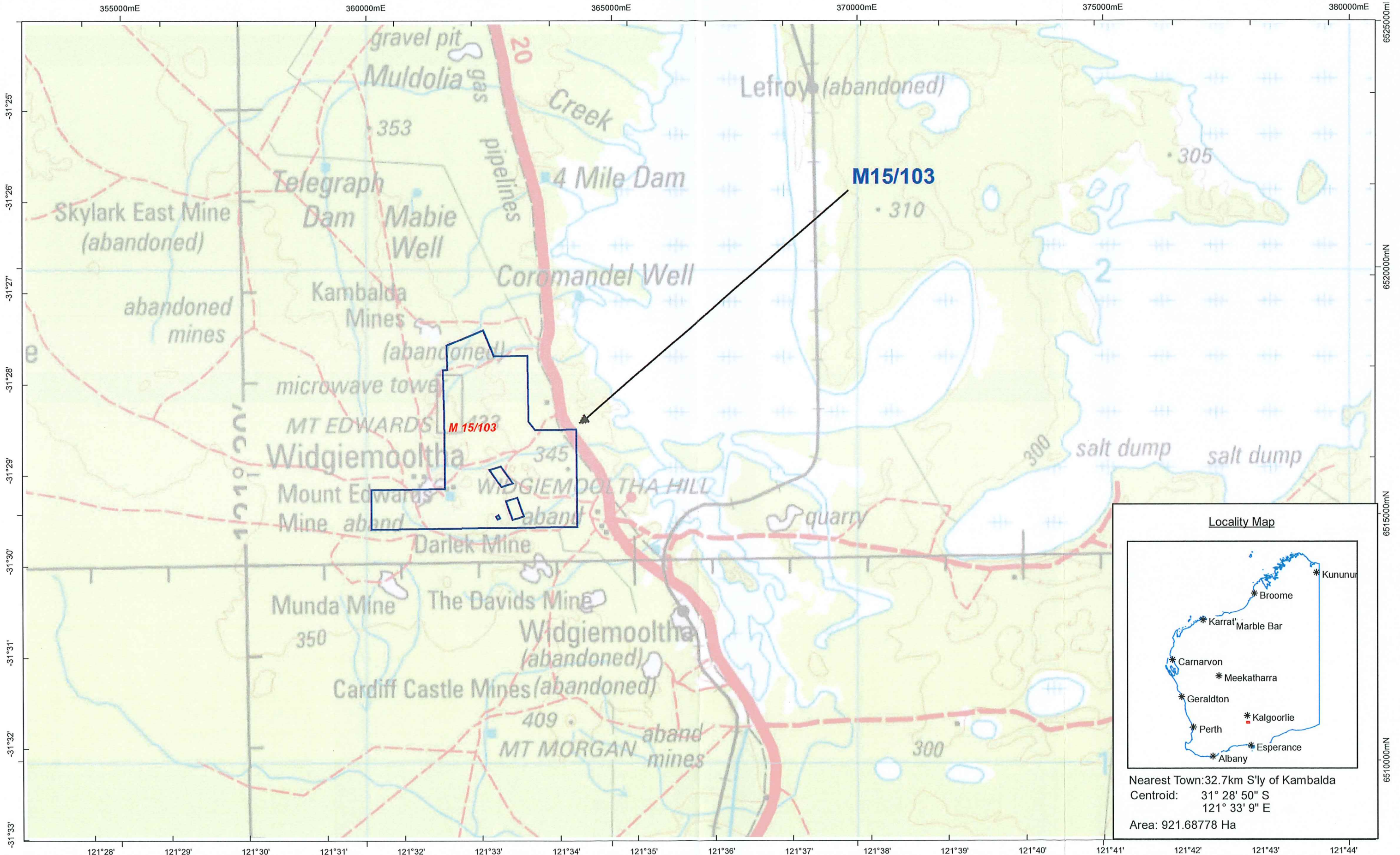
Nearest Town: 32.7km S'ly of Kambalda
 Centroid: 31° 28' 50" S
 121° 33' 9" E
 Area: 921.68778 Ha

This plan has been compiled from various data sources received from a number of agencies and with information supplied by applicants for mining tenements. No responsibility is accepted for any error or omission. The Commonwealth of Australia (c) 2002, through Geoscience Australia and the Department of Defence, maintains copyright over those parts of the topographic data it has provided for display on TENGRAPH. Users wishing to use the data in its unaltered form should contact Geoscience Australia at www.ga.gov.au. Confirmation of the extent and composition of any Native Title Claims. Determinations or ILUAs should be sought from the National Native Title Tribunal (NNTT) specifically - Register of Native Title Claims (RNTC), National Native Title Register (NNTT) or Register of Indigenous Land Use Agreements (ILUAs) Enclosed Pastoral Lease land and Pre 1994 mining confined to Yamawangga Wajim and Ngakawangga ILUA Native Title determination boundary



Extension / Renewal of Term 749202 M 15/103 Native Title Act 1993 (Cth) Notification Plan


Goldfields



Locality Map

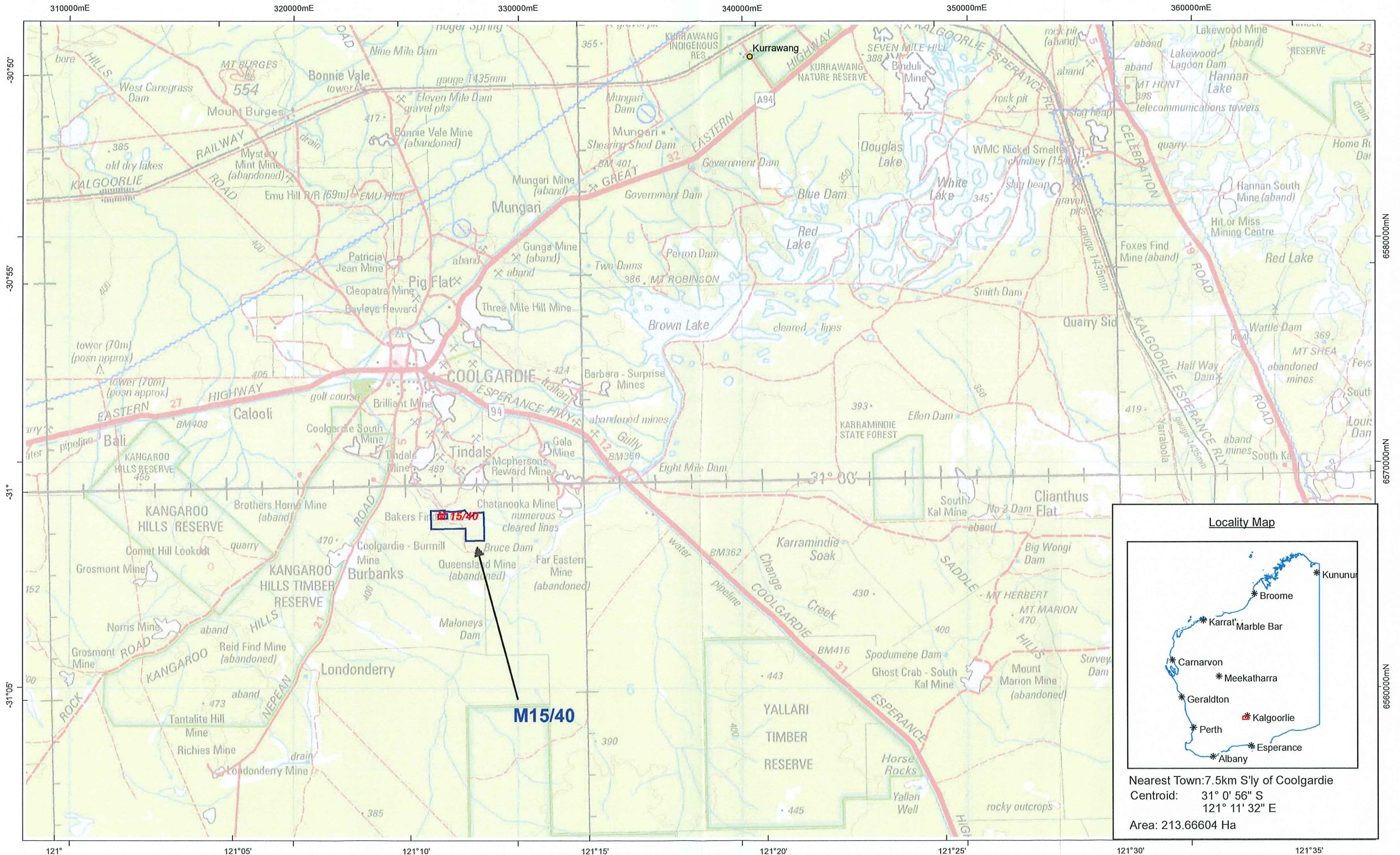
Nearest Town: 32.7km S'ly of Kambalda
 Centroid: 31° 28' 50" S
 121° 33' 9" E
 Area: 921.68778 Ha

This plan has been compiled from various data sources received from a number of agencies and with information supplied by applicants for mining tenements. No responsibility is accepted for any error or omission. The Commonwealth of Australia (c) 2002, through Geoscience Australia and the Department of Defence, maintains copyright over those parts of the topographic data it has provided for display in TENGRAPH. Users wishing to use the data in its unaltered form should contact Geoscience Australia at www.ga.gov.au. Confirmation of the extent and composition of any Native Title Claims, Determinations or ELAs should be sought from the National Native Title Tribunal (NNTT) specifically - Register of Native Title Claims (RNTC), National Native Title Register (NNTTR) or Register of Indigenous Land Use Agreements (ILUAs). Enclosed Pastoral Lease land and Pre 1994 mining confined to Nhimawangga Wajam and Ngjarawangga ELA Native Title determination boundary.



(Coolgardie)


Extension / Renewal of Term 750107 M 15/40 Native Title Act 1993 (Cth) Notification Plan



Locality Map

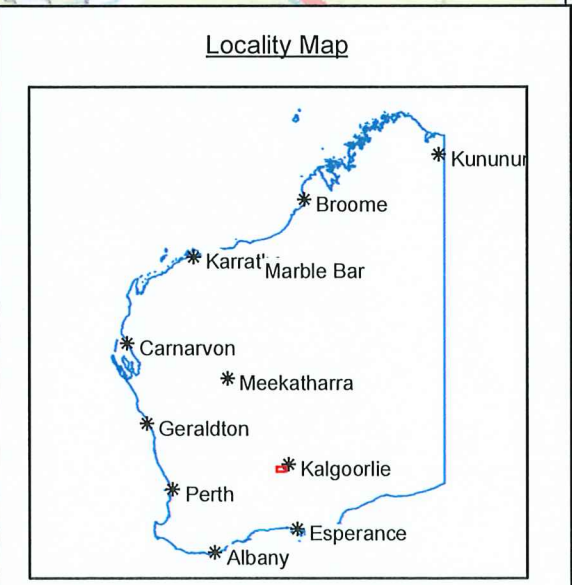
Nearest Town: 7.5km S'y of Coolgardie
 Centroid: 31° 0' 56" S
 121° 11' 32" E
 Area: 213.66604 Ha

This plan has been compiled from various data sources received from a number of agencies and with information supplied by applicants for mining tenements. No responsibility is accepted for any error or omission. The Commonwealth of Australia (c) 2002, through Geoscience Australia and the Department of Defence, maintains copyright over those parts of the topographic data it has provided for display in TENGRAPH. Users wishing to use the data in its unaltered form should contact Geoscience Australia at www.ga.gov.au. Confirmation of the extent and composition of any Native Title Claims, Determinations or ELUs should be sought from the National Native Title Tribunal (NNTT) specifically - Register of Native Title Claims (RNTC), National Native Title Register (NNTT) or Register of Indigenous Land Use Agreements (ILUA). Enclosed Pastoral Lease land and Pre 1994 mining tenements to the Murrumbidgee and Murrumbidgee-Kalbarri National Native Title Determination boundary.



Extension / Renewal of Term 749256 M 15/59 Native Title Act 1993 (Cth) Notification Plan

(Goldfields)



Nearest Town: 23.5km W/ly of Coolgardie
Centroid: 30° 56' 36" S
120° 55' 5" E
Area: 8.55425 Ha

This plan has been compiled from various data sources received from a number of agencies and with information supplied by applicants for mining tenements. No responsibility is accepted for any error or omission. The Commonwealth of Australia (c) 2002, through Geoscience Australia and the Department of Defence, maintains copyright over those parts of the topographic data it has provided for display in TENGRAPH. Users wishing to use the data in its unaltered form should contact Geoscience Australia at www.ga.gov.au. Confirmation of the extent and composition of any Native Title Claims, Determinations or IUAs should be sought from the National Native Title Tribunal (NNTT) specifically - Register of Native Title Claims (RNTC), National Native Title Register (NNTT) or Register of Indigenous Land Use Agreements (ILUAs). Enclosed Pastoral Lease land and Pre 1994 mining tenements to the Ananguwanga Yijarni and Ngatwaranga Yijarni Native Title determination boundary.

