



*Together, we make it happen*

Regis Resources Limited: Application for L38/408

21 May 2026

BY REGISTERED POST RPP44 63800 09400 64201 77601

Native Title Services Goldfields Pty Ltd  
PO Box 464  
West Perth WA 6872

Dear Sir/Madam,

**RE: APPLICATION FOR MISCELLANEOUS LICENCE 38/408**

Hetherington Pty Ltd acts on behalf of Regis Resources Limited in regards to the above application.

The above application is within the Goldfields Region, of which your group is the representative body.

In accordance with the Mining Regulations, please find enclosed a copy of the application together with a map showing the area that has been applied for.

Should you have any queries regarding this application, please do not hesitate to contact this office.

Yours faithfully,

**Corey Di Bello**  
Consultant  
LLB

*Encl: Map and Application*

Sydney  
Level 9, Suite 901,  
15 Castlereagh Street  
Sydney NSW 2000  
info@hemts.com.au

T: +61 2 9967 4844

Perth  
Office: Level 19, Suite 4, 44 St  
Georges Terrace, Perth WA 6000  
Mail: Suite 404, Ground Floor, 50 St  
Georges Terrace, Perth WA 6000

T: +61 8 9228 9977

[hetherington.net.au](http://hetherington.net.au)

Form 21

WESTERN AUSTRALIA

Mining Act 1978

(Secs. 41, 58, 70C, 74, 86, 91, Reg. 64)

**APPLICATION FOR MINING TENEMENT**

- (a) Type of tenement
- (b) Time & Date marked out (where applicable)
- (c) Mineral Field DESCRIPTION OF GROUND APPLIED FOR: (For Exploration Licences see Note 1. For other Licences see Note 2. For all Licences see Note 3.)
- (d) Locality
- (e) Datum Peg
- (f) Boundaries
- (g) Area (ha or km<sup>2</sup>)
- Additional information to be provided in an attachment (See Note 4)

(a) Miscellaneous Licence	No. L 38/408
(b) a.m./p.m. / /	(c) MT MARGARET
(d) Moolart Well (e) Datum situated at MGA ZONE 51 GDA2020 6941178.621N and 436810.247E (f) All coordinates MGA ZONE 51 GDA2020 From Datum proceed to 6941140.836N and 436810.247E Thence to 6941140.836N and 435755.284E Thence to 6941178.621N and 435755.284E Thence to Thence back to Datum at 6941178.621N and 436810.247E Purposes: a bore , a bore field , a pipeline , a pipeline , a power line , a pump station , a road , a search for groundwater , a water management facility and taking water.	
(g) 3.99000 HA	

- APPLICANT(S) DETAILS (FOR EACH APPLICANT)(see Note 5):
- (h) Full Name
- (i) ABN/ACN (if applicable)
- (j) Service Address
- (k) Optional information (email, telephone)
- (l) Designated Tenement Contact (see Note 6)
  - (i) Full name
  - (ii) Postal address (Street/Post Box/Locked Bag, Suburb, State, Postcode, Country)
  - (iii) Email address
  - (iv) Optional information (telephone)
- (m) No. of shares
- (n) Total No. of shares

(h), (i), (j) & (k) REGIS RESOURCES LIMITED (ACN: 009 174 761) (ABN: 28009174761) HETHERINGTON PTY LTD, LEVEL 20, SUITE 2, 77 ST GEORGES TERRACE, PERTH, WA, 6000  perth@hemts.com.au 0892289977	(l) HETHERINGTON PTY LTD  C/- HETHERINGTON PTY LTD, SUITE 404, GROUND FLOOR, 50 ST GEORGES TERRACE, PERTH, WA, 6000 perth@hemts.com.au 0892289977	(m) Shares 100
(n) Total 100		

- (o) Signature of applicant or agent (if agent state full name and address)

(o) *Corey Di Bello*  
 HETHERINGTON PTY LTD, LEVEL 20,  
 SUITE 2, 77 ST GEORGES TERRACE,  
 PERTH, WA, 6000

Date: 08/05/2026

**OFFICIAL USE**

A NOTICE OF OBJECTION may be lodged at any mining registrar's office on or before the 12th day of June 2026 (See Note 7).

Where an objection to this application is lodged the hearing will take place on a date to be set.

Received at	09:48:23	on	8 May	2026	with fees of
Application	\$685.00				
Rent	\$108.00				
TOTAL	\$793.00				
Receipt No:	63431032058				

## ***Mining Registrar***

### **NOTES**

#### **Note 1: EXPLORATION LICENCE**

- (i) Attachments 1 and 2 form part of every application for an exploration licence and must be lodged with this form in lieu of (d), (e), (f) and (g) above.
- (ii) An application for an Exploration Licence shall be accompanied by a statement specifying method of exploration, details of the proposed work programme, estimated cost of exploration and technical and financial ability of the applicant(s).

#### **Note 2: PROSPECTING/MISCELLANEOUS LICENCE AND MINING/GENERAL PURPOSE LEASE**

- (i) This application form shall be accompanied by a map on which are clearly delineated the boundaries of the area applied for.

#### **Note 3: GROUND AVAILABILITY**

- (i) The onus is on the applicant to ensure that ground is available to be marked out and/or applied for.
- (ii) The following action should be taken to ascertain ground availability:
  - (a) public plan search; (b) register search; (c) ground inspection.

#### **Note 4: ADDITIONAL INFORMATION**

An applicant may provide an relevant additional information they wish to provide in respect of this application in an attachment (e.g. that the application is for a special prospecting licence or is the conversion of an existing title, or the effect of the application on private property).

#### **Note 5: APPLICANT(S) DETAILS**




Each applicants must include their full name (individual or company) and service address. The Mining Regulations 1981 regulation 84A(1) defines service address.

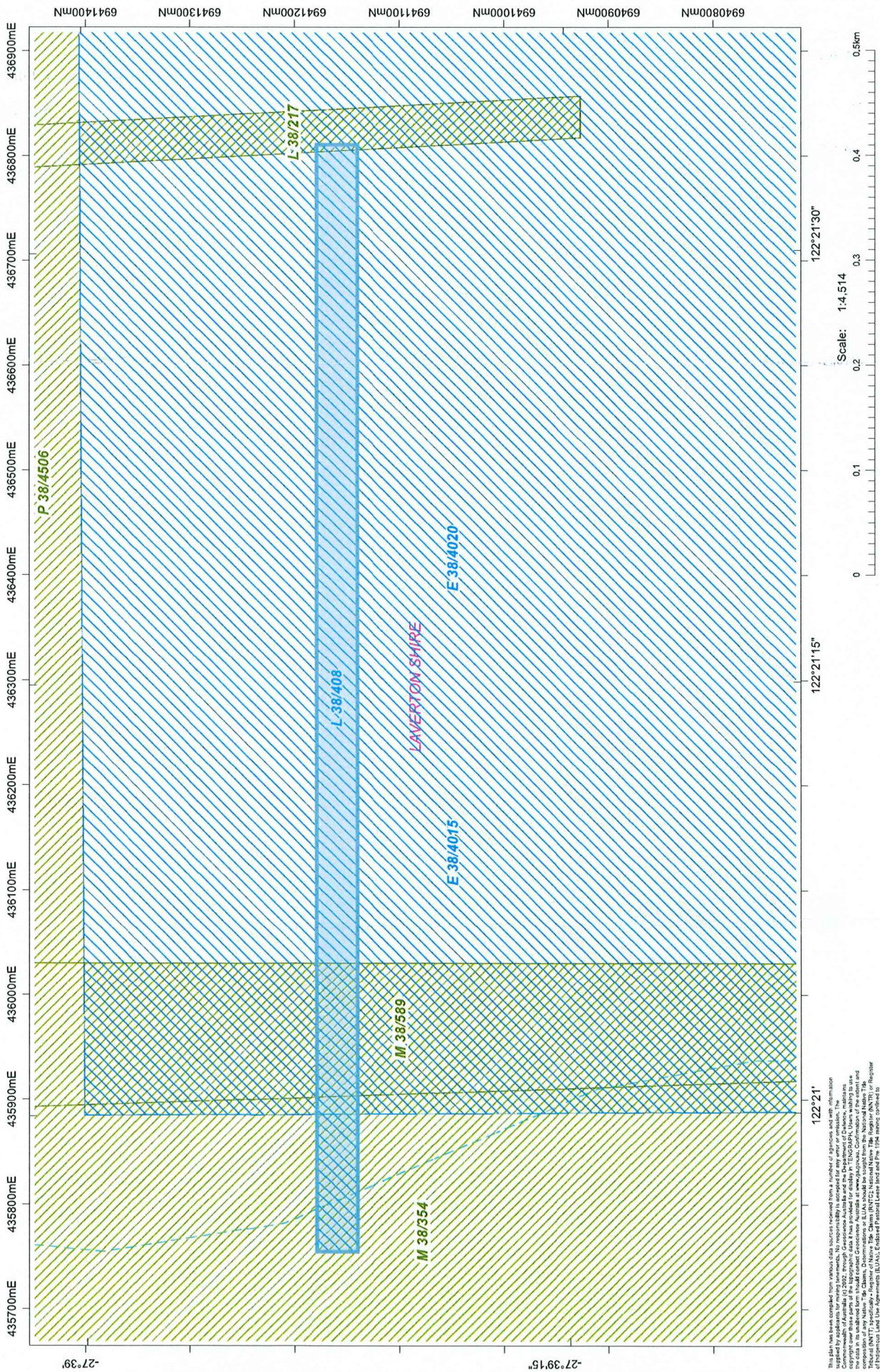
#### **Note 6: DESIGNATED TENEMENT CONTRACT**

Each applicant must include the full name (individual or company), postal address and email address of the applicant's designated tenement contact for the application, to be used for correspondence. Each applicant may only have 1 designated tenement contact for the application (although multiple applicants may have the same designated contact) and may nominate themselves as the designated tenement contact.

#### **Note 7: ALL APPLICATIONS OVER PRIVATE LAND**

The period for lodgement of an objection is within 21 days of service of this notice, or the date noted above for lodging objections, whichever is the longer period.

-  Pending Application
-  Live Tenement
-  Application over Live Tenement



This data has been supplied to you by the Department of Mines, Petroleum and Exploration (DMP&E) in accordance with the provisions of the Information Access Act 2002. The information is provided for your information only and does not constitute a guarantee, warranty or endorsement of the accuracy, reliability or completeness of the information. The user of this information should consult the Department of Mines, Petroleum and Exploration (DMP&E) for further information. The user of this information should consult the Department of Mines, Petroleum and Exploration (DMP&E) for further information. The user of this information should consult the Department of Mines, Petroleum and Exploration (DMP&E) for further information.