



Department of Mines,
Petroleum and Exploration

Enquiries: Ph (08)9222 3518 Fax (08)9222 3452
Email: S29.expedited@dmpe.wa.gov.au

NATIVE TITLE SERVICES GOLDFIELDS(ARB13)
PO BOX 464
WEST PERTH WA 6872



15 May 2026

Dear Sir/Madam

NOTIFICATION PURSUANT TO SECTION 29 OF THE COMMONWEALTH NATIVE TITLE ACT 1993

No	Applicant/s	NTP/s
M 26/880	CASCADE RESOURCES PTY LTD LOYAL METALS LTD	Claim(s): - Marlinyu Ghoorlie WC2017/007
M 38/1327	REGIS RESOURCES LIMITED	
M 38/1328	REGIS RESOURCES LIMITED	
M 38/1329	REGIS RESOURCES LIMITED	
M 38/1330	REGIS RESOURCES LIMITED	

No	Area	Locality	Centroid	Shire
M 26/880	16.98 HA.	25.2km NE'ly of Kambalda	Lat: 31° 0' S Long: 121° 48' E	KALGOORLIE-BOULDER CITY
M 38/1327	134.90 HA.	83.3km N'ly of Laverton	Lat: 27° 52' S Long: 122° 17' E	LAVERTON SHIRE
M 38/1328	78.31 HA.	72.2km N'ly of Laverton	Lat: 27° 58' S Long: 122° 22' E	LAVERTON SHIRE
M 38/1329	114.15 HA.	79.8km N'ly of Laverton	Lat: 27° 55' S Long: 122° 14' E	LAVERTON SHIRE
M 38/1330	355.69 HA.	48.3km N'ly of Laverton	Lat: 28° 11' S Long: 122° 23' E	LAVERTON SHIRE

In accordance with section 29(2) of the *Native Title Act 1993 (Cth)* (NTA) the Department of Mines, Petroleum and Exploration (DMPE) provides this notice and a plan showing the location of lease/licence application/s that under the *Mining Act 1978 (WA)* may be granted over land and/or waters in respect of which you are a Native Title representative body. Arrangements have been made to publish this notice in newspapers (including newspapers catering mainly or exclusively for the [interests of Aboriginal peoples](#) or [Torres Strait Islanders](#)).

The DMPE hereby advises that the "notification day" is **20 May 2026**. This date is given in accordance with section 29(4)(a) of the NTA.

Under section 30(1)(a)(i)(ii) of the NTA, any person who, four months after the notification day, is a registered native title claimant in relation to any of the land or waters that will be affected by the act becomes a native title party and is entitled to a procedural right to negotiate in accordance with section 31 of the NTA. The four-month period ends on **20 September 2026**.

If there is no native title party at the end of the four months after the notification day then the lease/licence application/s may be granted.

Should you require any further information on this Department's procedures then please contact, Resource Access Branch on (08)9222 3518.

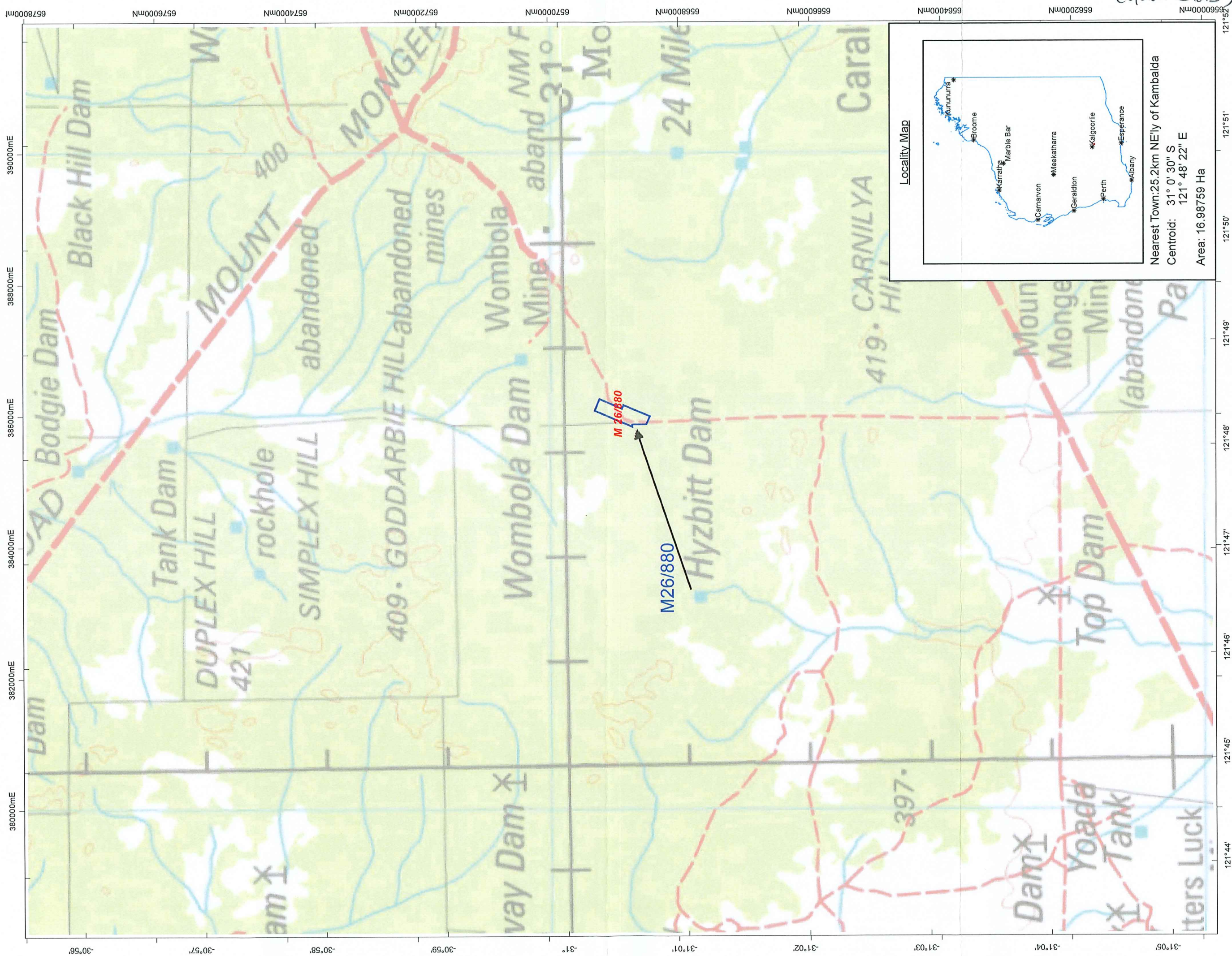
Yours sincerely


Zoran Vukojevic
GENERAL MANAGER
RESOURCE ACCESS BRANCH

Encl:

Locked Bag 100 East Perth WA 6892
Telephone +61 8 9222 3333
www.dmpe.wa.gov.au
www.wa.gov.au
ABN 69 410 335 356

M 26/880 Native Title Act 1993 (Cth) Notification Plan



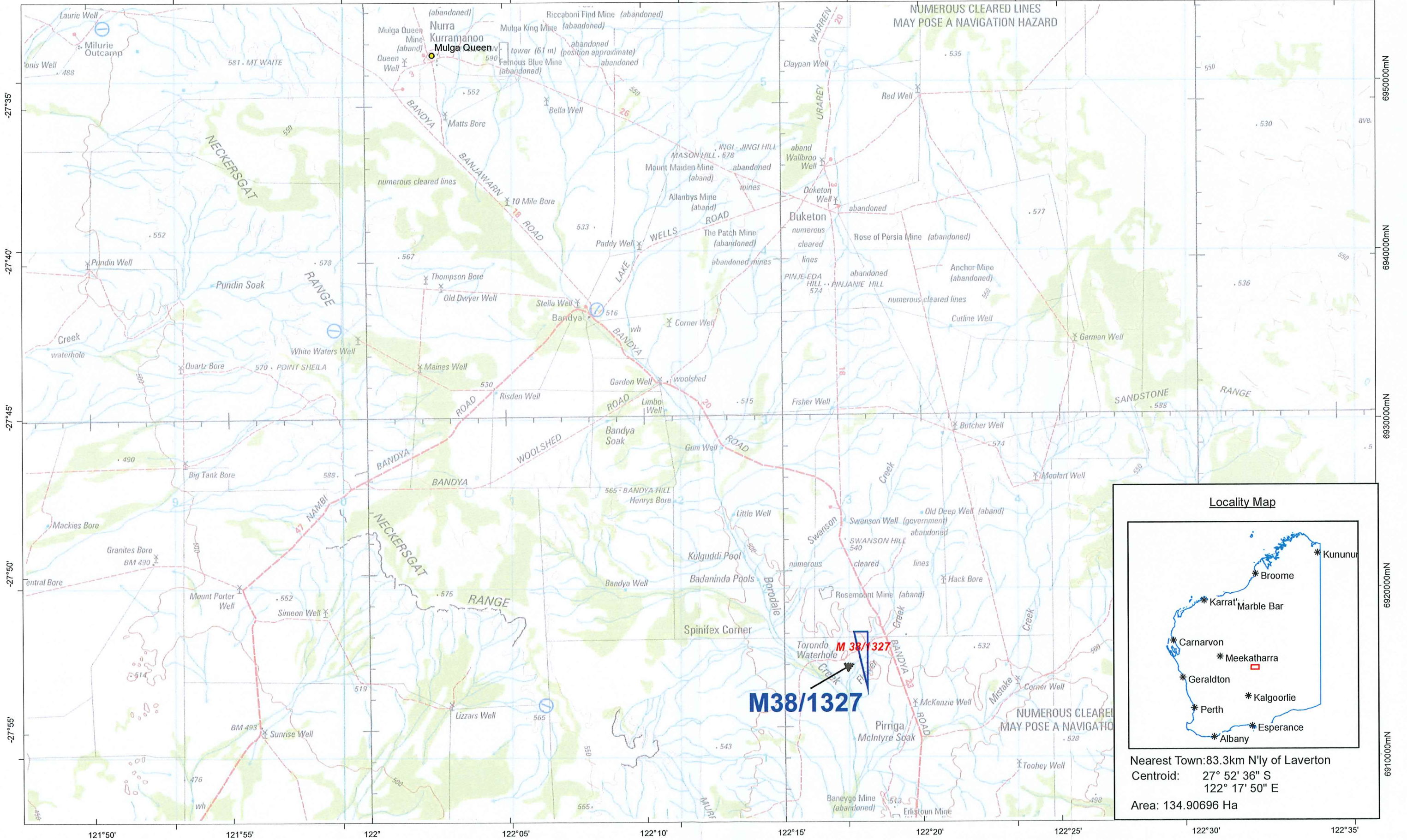
This data has been compiled from various data sources received from a number of agencies and with information supplied by applicants for mining tenements. No responsibility is accepted for any error or omission. The data is in its unaltered form and should not be used for any purpose other than that for which it was provided. Copyright over these parts of the topographic data is reserved for details in TENGRAPH. Users wishing to use the data in its unaltered form should contact Geoscience Australia at www.ga.gov.au. Centroids of the extent of Native Title (NT) are shown in red. The National Native Title Register (NNT) is a public register of Native Title Claims (NTCs), National Native Title Register (NNT) and National Native Title Determination Boundary (NNTDB) information. For more information, contact the National Native Title Determination Boundary (NNTDB) Unit at 1300 732 222.

(ColdFields)

M 38/1327 Native Title Act 1993 (Cth) Notification Plan

(Coidfields)


390000mE 400000mE 410000mE 420000mE 430000mE 440000mE 450000mE 460000mE



Locality Map

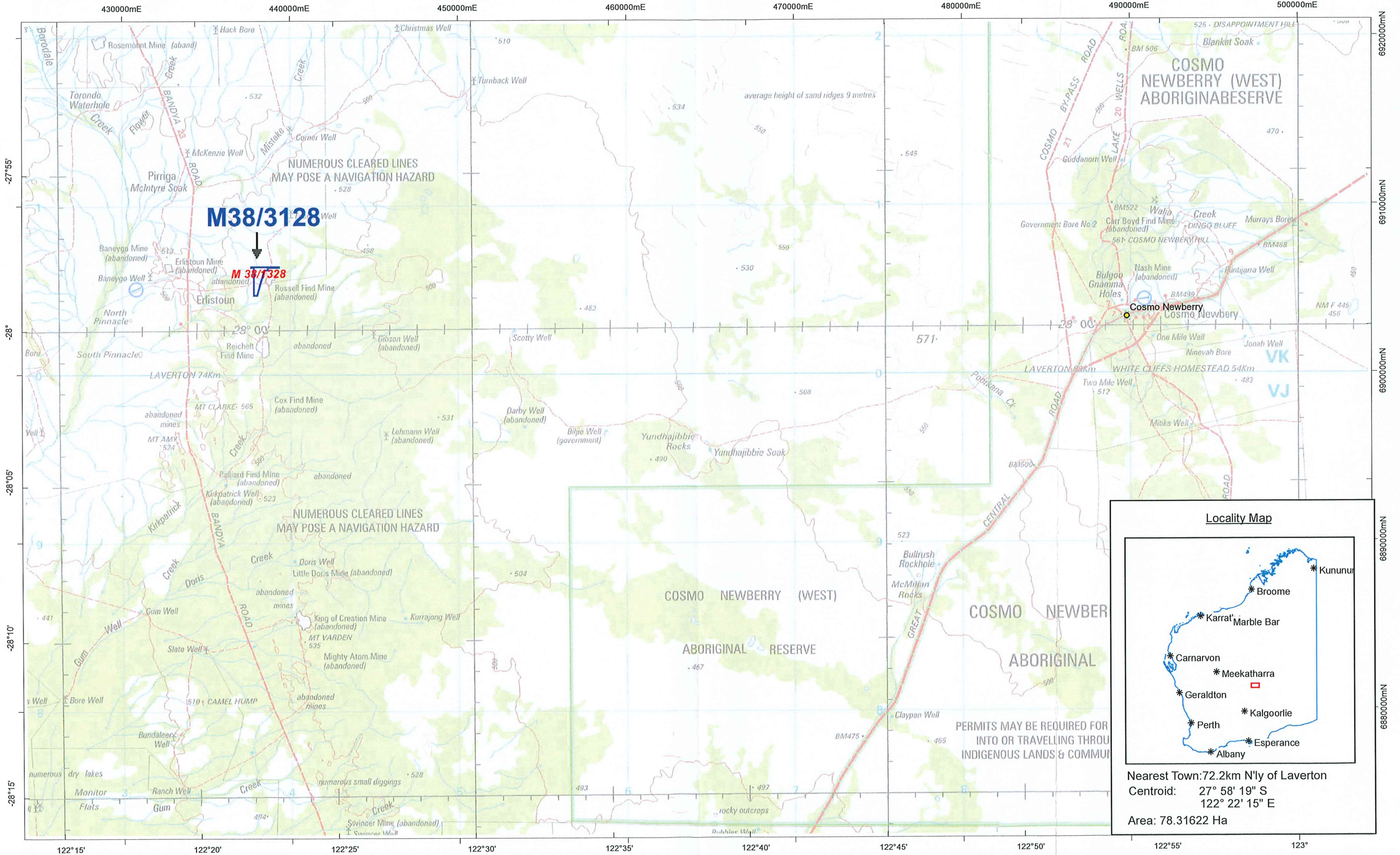
Nearest Town: 83.3km N'ly of Laverton
Centroid: 27° 52' 36" S
122° 17' 50" E
Area: 134.90696 Ha

This plan has been compiled from various data sources received from a number of agencies and with information supplied by applicants for mining tenements. No responsibility is accepted for any error or omission. The Commonwealth of Australia (c) 2000, through Geoscience Australia and the Department of Defence, maintains copyright over those parts of the topographic data it has provided for display in TENGRAP. Users wishing to use the data in its unaltered form should contact Geoscience Australia at www.ga.gov.au. Confirmation of the extent and composition of any Native Title Claims, Determinations or ILUAs should be sought from the National Native Title Tribunal (NNTT) specifically - Register of Native Title Claims (RNTC), National Native Title Register (NNTT) or Register of Indigenous Land Use Agreements (ILUA). Enclosed Pastoral Lease land and Pre 1994 mining confined to Nhamandjirra Wajani and Ngarravangga ILUA Native Title determination boundary.



M 38/1328 Native Title Act 1993 (Cth) Notification Plan


(Goldfields)



Locality Map

Nearest Town: 72.2km N'ly of Laverton
 Centroid: 27° 58' 19" S
 122° 22' 15" E
 Area: 78.31622 Ha

This plan has been compiled from various data sources received from a number of agencies and with information supplied by applicants for mining tenements. No responsibility is accepted for any error or omission. The Commonwealth of Australia (c) 2005, through Geoscience Australia and the Department of Defence, maintains copyright over those parts of the topographic data it has provided for display in TENGRAPH. Users wishing to use the data in its unaltered form should contact Geoscience Australia at www.ga.gov.au. Confirmation of the extent and composition of any Native Title Claims, Determinations or ILUAs should be sought from the National Native Title Tribunal (NNTT) specifically - Register of Native Title Claims (RNTC), National Native Title Register (NNTT) or Register of Indigenous Land Use Agreements (ILUA). Enclosed Part of Lease land and Pre 1994 mining confined to Itharrwanga Wajami and Igarawanga ILUA Native Title determination boundary.



M 38/1329 Native Title Act 1993 (Cth) Notification Plan



M38/1329

M 38/1329

NUMEROUS CLEARED LINES
MAY POSE A NAVIGATION HAZARD

NUMEROUS CLEARED LINES
MAY POSE A NAVIGATION HAZARD


COSMO NEWBERRY (WEST)

ABORIGINAL RESERVE

Locality Map

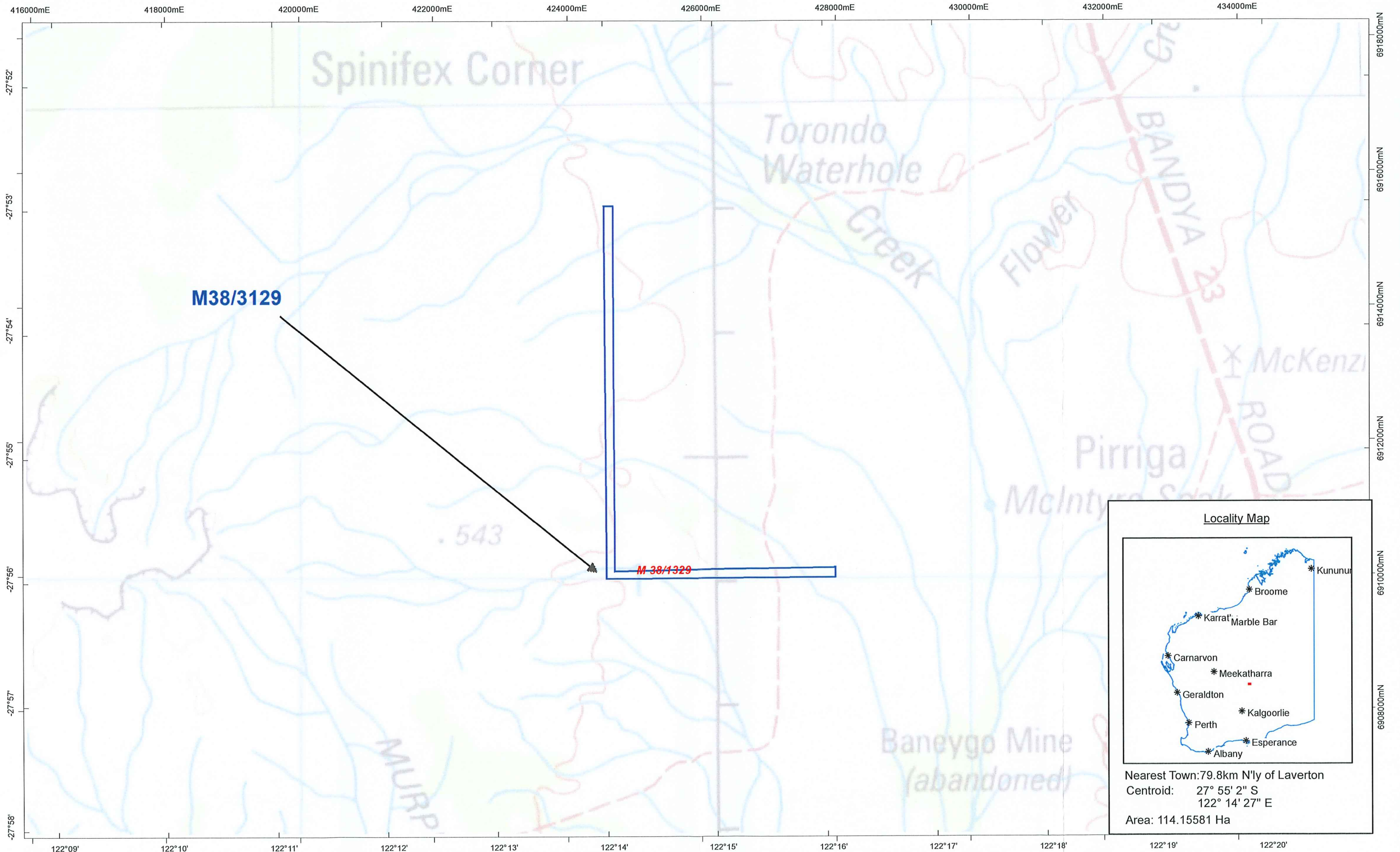
Nearest Town: 79.8km N'ly of Laverton
Centroid: 27° 55' 2" S
122° 14' 27" E
Area: 114.15581 Ha

Scale: 1:200,000



This plan has been compiled from various data sources received from a number of agencies and with information supplied by applicants for mining tenements. No responsibility is accepted for any error or omission. The Commonwealth of Australia (to 2002, through Geoscience Australia and the Department of Defence, maintains copyright over those parts of the topographic data it has provided for display in TENGRAPH. Users wishing to use the data in an unapproved form should contact Geoscience Australia at www.ga.gov.au. Confirmation of the extent and composition of any Native Title Claims, Determinations or ILUAs should be sought from the National Native Title Tribunal (NNTT) specifically - Register of Native Title Claims (NNTC), National Native Title Register (NNTN) or Register of Indigenous Land Use Agreements (ILUA). Enclosed Pastoral Lease land and Pre 1994 mining confined to Ngarinungga Wajami and Ngarinungga ILUA Native Title determination boundary.

M 38/1329 Native Title Act 1993 (Cth) Notification Plan



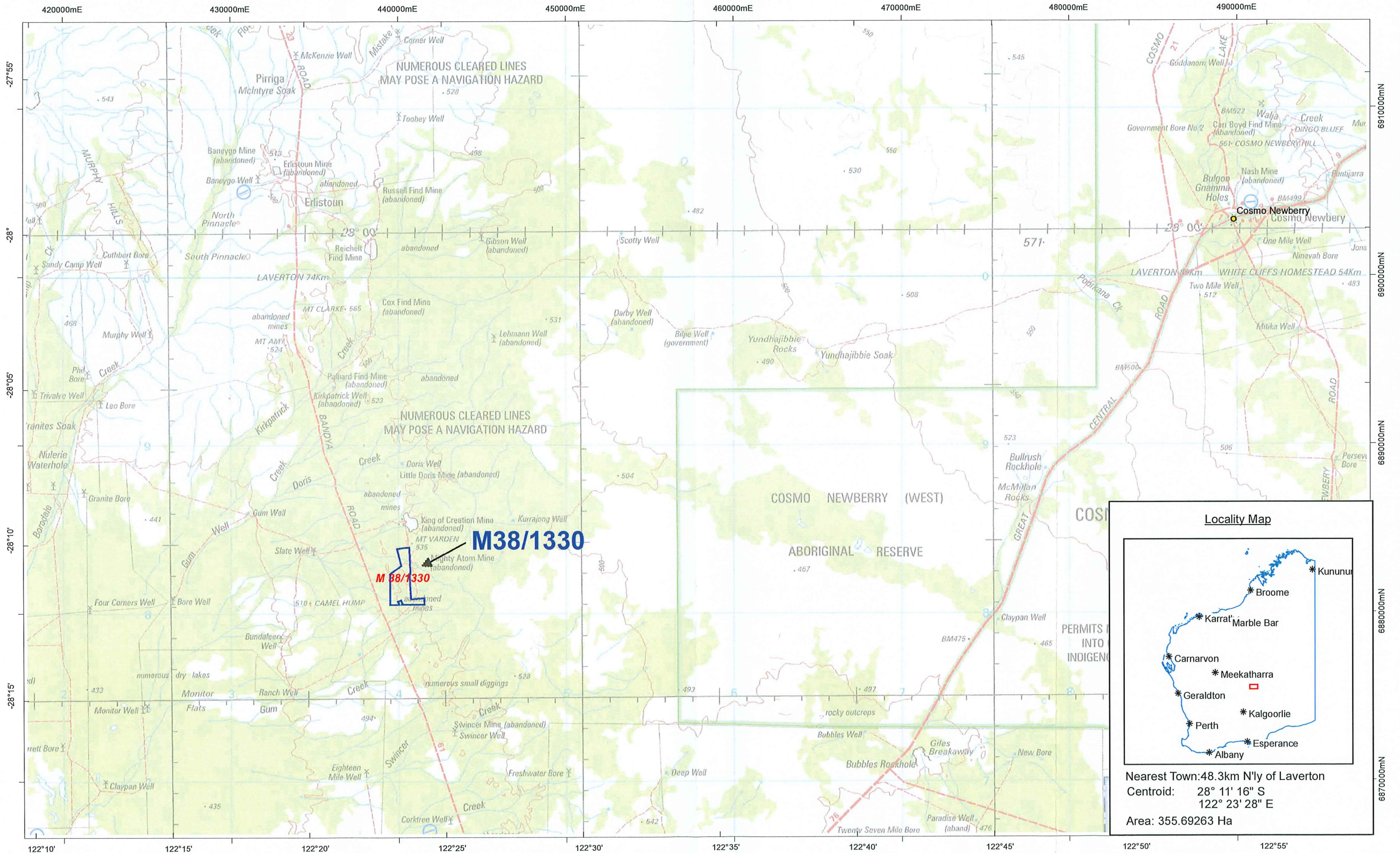
This plan has been compiled from various data sources received from a number of agencies and with information supplied by applicants for mining tenements. No responsibility is accepted for any error or omission. The Commonwealth of Australia (c) 2002, through Geoscience Australia and the Department of Defence, maintains copyright over those parts of the topographic data it has provided for display in TENGGRAPH. Users wishing to use the data in its unaltered form should contact Geoscience Australia at www.ga.gov.au. Confirmation of the extent and composition of any Native Title Claims, Determinations or LUAs should be sought from the National Native Title Tribunal (NNTT) specifically - Register of Native Title Claims (RNTC), National Native Title Register (NNTTR) or Register of Indigenous Land Use Agreements (ILUAs). Enclosed Pastoral Lease land and Pre 1994 mining confined to Ngarinwannga Wiyami and Ngarinwannga ILUA Native Title determination boundary.

Scale: 1:50,000



(Goldfields)

M 38/1330 Native Title Act 1993 (Cth) Notification Plan



This plan has been compiled from various data sources received from a number of agencies and its information supplied by applicants for mining tenements. No responsibility is accepted for any error or omission. The Commonwealth of Australia (c) 2002, through Geoscience Australia and the Department of Defence, maintains copyright over those parts of the topographic data it has provided for display in TENGRAPH. Users wishing to use the data in its unaltered form should contact Geoscience Australia at www.ga.gov.au. Confirmation of the extent and composition of any Native Title Claims, Determinations or ILUAs should be sought from the National Native Title Tribunal (NNTT) specifically - Registrar of Native Title Claims (RNTC), National Native Title Register (NNTTR) or Registrar of Indigenous Land Use Agreements (ILUAs). Enclosed Pastoral Lease land and Pre 1994 mining confined to Ihanuwanga Wajami and Ngatwananga ILUA Native Title determination boundary.

Scale: 1:200,000



**NOTICE TO GRANT MINING TENEMENTS
NATIVE TITLE ACT 1993 (CTH) SECTION 29**

The State of Western Australia HEREBY GIVES NOTICE that the Minister for Mines and Petroleum, C/- Department of Mines, Petroleum and Exploration, 100 Plain Street, East Perth WA 6004 may grant the following tenement applications under the *Mining Act 1978*:

Tenement Type	No.	Applicant	Area	Locality	Centroid	Shire
Mining Lease	26/880	CASCADE RESOURCES PTY LTD & LOYAL METALS LTD	16.98HA	25.2km NE'ly of Kambalda	Lat: 31° 0' S Long: 121° 48' E	KALGOORLIE-BOULDER CITY
Mining Lease	38/1327	REGIS RESOURCES LIMITED	134.90HA	83.3km N'ly of Laverton	Lat: 27° 52' S Long: 122° 17' E	LAVERTON SHIRE
Mining Lease	38/1328	REGIS RESOURCES LIMITED	78.31HA	72.2km N'ly of Laverton	Lat: 27° 58' S Long: 122° 22' E	LAVERTON SHIRE
Mining Lease	38/1329	REGIS RESOURCES LIMITED	114.15HA	79.8km N'ly of Laverton	Lat: 27° 55' S Long: 122° 14' E	LAVERTON SHIRE
Mining Lease	38/1330	REGIS RESOURCES LIMITED	355.69HA	48.3km N'ly of Laverton	Lat: 28° 11' S Long: 122° 23' E	LAVERTON SHIRE

Nature of the act: Grant of mining leases, which authorises the applicant to mine for minerals for a term of 21 years from notification of grant and a right of renewal for 21 years.

Notification day: 20 May 2026

Native title parties: Under section 30 of the *Native Title Act 1993 (Cth)*, persons have until 3 months after the notification day to take certain steps to become native title parties in relation to applications. The 3-month period closes on **20 August 2026**. Any person who is, or becomes a native title party, is entitled to the negotiation and/or procedural rights provided in Part 2 Division 3 Subdivision P of *Native Title Act 1993 (Cth)*. Enquiries in relation to filing a native title determination application to become a native title party should be directed to the Federal Court of Australia, 1 Victoria Avenue, Perth WA 6000, telephone (08) 9268 7100. The mining tenements may be granted if, by the end of the period of 4 months after the notification day (i.e. **20 September 2026**), there is no native title party under section 30 of the *Native Title Act 1993 (Cth)* in relation to the area of the mining tenements. For further information about the act (including extracts of plans showing the boundaries of the applications), contact the Department of Mines, Petroleum and Exploration, 100 Plain Street, East Perth WA 6004, or telephone (08) 9222 3518.

**** Please note – Not all Intention to Grant Notifications are published in the National Indigenous Times. For more information, please contact the Department above****

**NOTICE OF PROPOSAL TO RENEW MINING LEASE
NATIVE TITLE ACT 1993 (CTH) SECTION 29**

The State of Western Australia HEREBY GIVES NOTICE that the Minister for Mines and Petroleum, C/- Department of Mines, Petroleum and Exploration, 100 Plain Street, East Perth WA 6004 may renew the following mining lease under section 78(2) of the *Mining Act 1978*:

Mining No.	Renewal of Term No.	Applicant	Area	Locality	Centroid	Shire
M 15/105	749201	WYLOO KAMBALDA PTY LTD	9.68HA	33.1km S'ly of Kambalda	Lat 31° 29' 5" S Long 121° 33' 18" E	COOLGARDIE SHIRE
M 15/103	749202	WYLOO KAMBALDA PTY LTD	921.69HA	32.7km S'ly of Kambalda	Lat 31° 28' 50" S Long 121° 33' 9" E	COOLGARDIE SHIRE
M 15/40	750107	MACPHERSONS REWARD PTY LTD	213.67HA	7.5km S'ly of Coolgardie	Lat 31° 0' 56" S Long 121° 11' 32" E	COOLGARDIE SHIRE
M 15/59	749256	GEKO EXPLORE PTY LTD	8.55HA	23.5km W'ly of Coolgardie	Lat 30° 56' 36" S Long 120° 55' 5" E	COOLGARDIE SHIRE

Nature of the act: The renewal of mining lease, which authorises the applicant to mine for minerals for a term of up to 21 years.

Notification day: 20 May 2026

Native title parties: Under section 30 of the *Native Title Act 1993 (Cth)*, persons have until three months after the notification day to take certain steps to become native title parties in relation to the notice. The three-month period closes on **20 August 2026**. Any person who is, or becomes a native title party, is entitled to the negotiation and/or procedural rights provided in Part 2 Division 3 Subdivision P of *Native Title Act 1993 (Cth)*. Enquiries in relation to filing a native title determination application to become a native title party should be directed to the Federal Court of Australia, 1 Victoria Avenue, Perth WA 6000, telephone (08) 9268 7100. The mining lease may be renewed if, by the end of the period of four months after the notification day (i.e. **20 September 2026**), there is no native title party under section 30 of the *Native Title Act 1993 (Cth)* in relation to the area of the application for renewal. For further information about the act (including extracts of plans showing the boundaries of the application for renewal), contact the Department of Mines, Petroleum and Exploration, 100 Plain Street, East Perth WA 6004, or telephone (08) 9222 3518.

**** Please note – Not all Intention to Grant Notifications are published in the National Indigenous Times. For more information, please contact the Department above****