



Enquiries: » - Ph. (08)9222 3518
Email: s24md.infrastructure@dmpe.wa.gov.au

NATIVE TITLE SERVICES GOLDFIELDS(ARB13)
PO BOX 464
WEST PERTH WA 6872



RECEIVED
29/04/2026

24 April 2026

Dear Sir/Madam

**NOTIFICATION PURSUANT TO SECTION 24HA (7) COMMONWEALTH NATIVE TITLE ACT 1993 (NTA) –
MANAGEMENT OF WATER**

You are hereby notified in your capacity as a representative Aboriginal Torres Strait Islander Body, that application has been made for the tenement/s listed hereunder for an initial term of twenty one years. I would also inform you that subject to the completion of any relevant processing under the Mining Act 1978 and Section 24 HA(7) of the Native Title Act 1993 (Cth) (NTA), there is an intention that the tenement/s be granted:

No	Applicant/s	Closing Date
L 31/117	SATURN METALS LIMITED	5 June 2026
L 31/119	SATURN METALS LIMITED	5 June 2026
L 39/391	SATURN METALS LIMITED	5 June 2026
L 39/392	SATURN METALS LIMITED	5 June 2026
L 39/393	SATURN METALS LIMITED	5 June 2026
L 39/395	SATURN METALS LIMITED	5 June 2026

No	Area	Locality	Centroid	Shire
L 31/117	32.78 HA.	54.6km SE'ly of Leonora	Lat: 29° 17' S Long: 121° 39' E	MENZIES SHIRE
The purposes of L 31/117 are: a search for groundwater,taking water				
L 31/119	98.74 HA.	57.4km SE'ly of Leonora	Lat: 29° 16' S Long: 121° 42' E	MENZIES SHIRE
The purposes of L 31/119 are: a search for groundwater, taking water				
L 39/391	35.39 HA.	65.3km SE'ly of Leonora	Lat: 29° 14' S Long: 121° 52' E	MENZIES SHIRE
The purposes of L 39/391 are: Taking Water, search for ground water				
L 39/392	37.58 HA.	65.4km SE'ly of Leonora	Lat: 29° 12' S Long: 121° 53' E	LEONORA SHIRE, MENZIES SHIRE
The purposes of L 39/392 are: Taking Water, search for ground water				
L 39/393	2.06 HA.	67.2km SE'ly of Leonora	Lat: 29° 12' S Long: 121° 54' E	LEONORA SHIRE
The purposes of L 39/393 are: Taking water and search for ground water				
L 39/395	21.15 HA.	55.6km SE'ly of Leonora	Lat: 29° 12' S Long: 121° 45' E	MENZIES SHIRE
The purposes of L 39/395 are: Taking Water and search for ground water				

A plan(s) showing the location of the application(s) is enclosed.

Locked Bag 100 East Perth WA 6004
Telephone +61 8 9222 3333
www.dmpe.wa.gov.au
www.wa.gov.au
ABN 69 410 335 356



Department of **Mines,**
Petroleum and Exploration

GOVERNMENT OF
WESTERN AUSTRALIA

OPPORTUNITY TO COMMENT: Under Section 24HA (7) of the NTA, any registered Native Title Claimant must be given opportunity to comment on the act within the period specified in this notice.

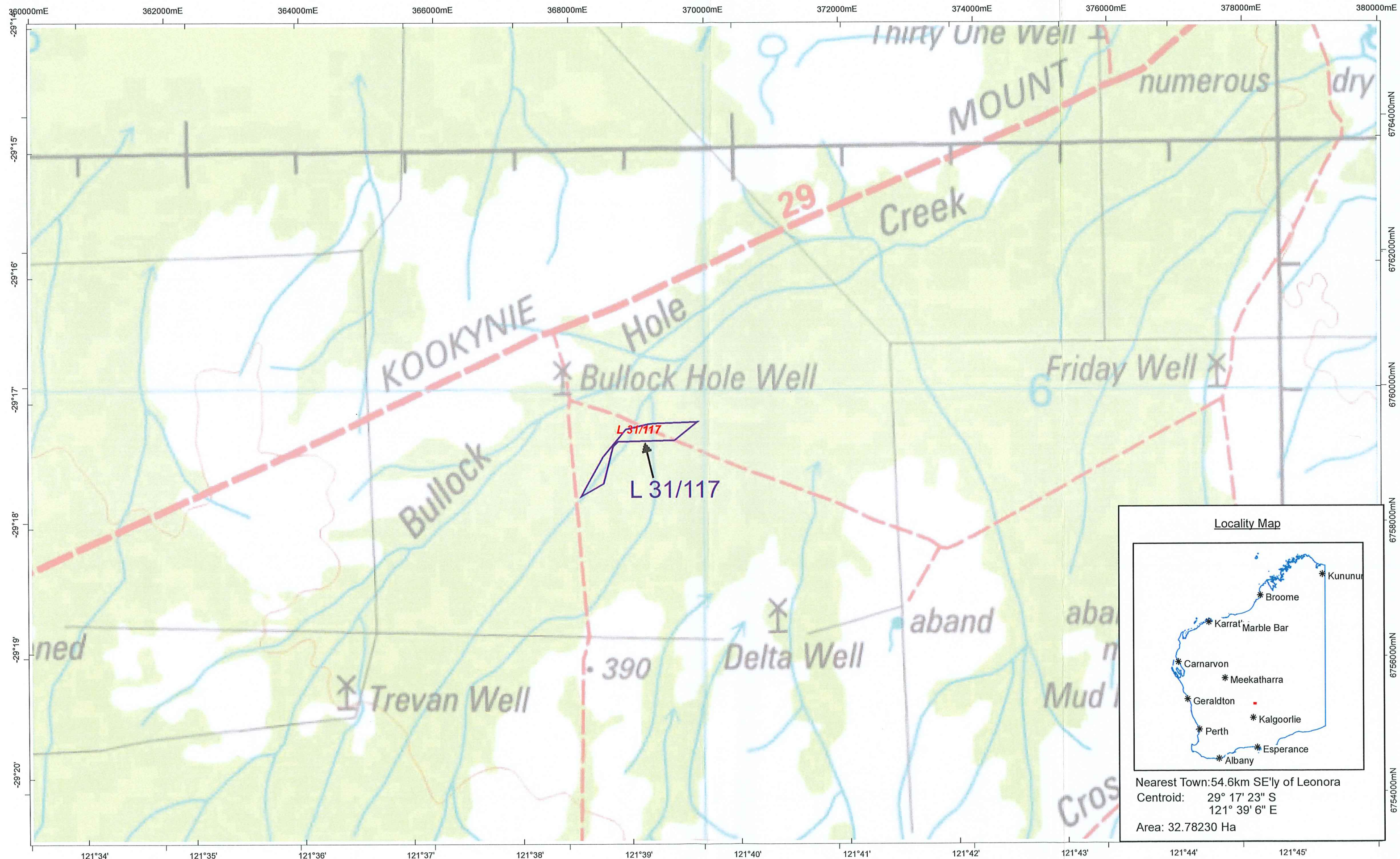
Any comments must be directed in the form of a letter addressed to, or delivered to, the General Manager, Tenure & Native Title, 100 Plain Street, East Perth, W.A, 6004 and must be received before the close of business at 4.30pm on the closing date mentioned above.

Should you require any further information as to this Department's procedures please contact » on (08)9222 3518.

Yours faithfully

Zoran Vukojevic
GENERAL MANAGER
RESOURCE ACCESS BRANCH
Att


L 31/117 Native Title Act 1993 (Cth) Notification Plan



Locality Map

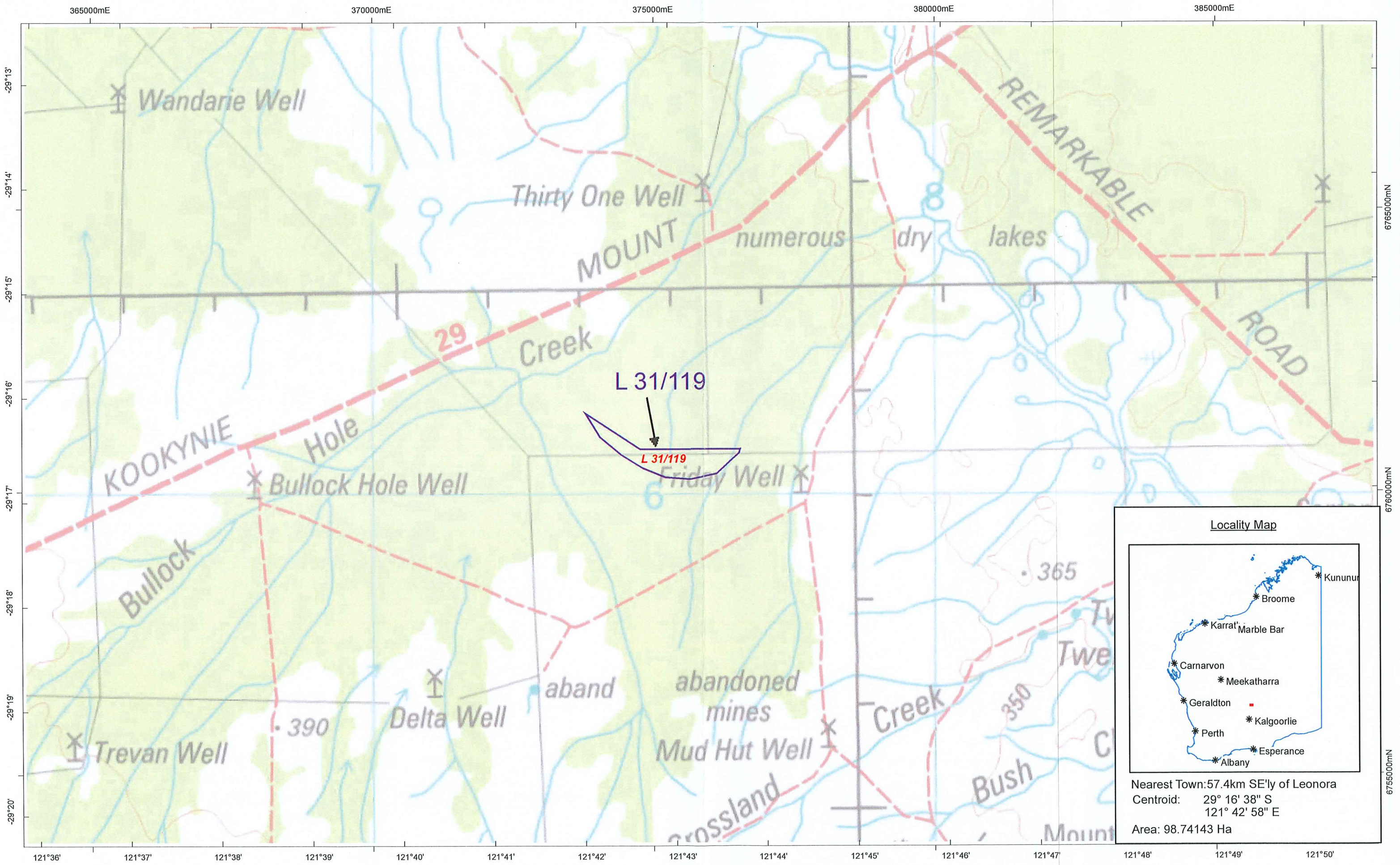
Nearest Town: 54.6km SE'ly of Leonora
 Centroid: 29° 17' 23" S
 121° 39' 6" E
 Area: 32.78230 Ha

This plan has been compiled from various data sources received from a number of agencies and with information supplied by applicants for mining tenements. No responsibility is accepted for any error or omission. The Commonwealth of Australia (c) 2022, through Geoscience Australia and the Department of Defence, maintains copyright over those parts of the topographic data it has provided for display in TENGRAPH. Users wishing to use the data in an unauthorised form should contact Geoscience Australia at www.ga.gov.au. Confirmation of the extent and composition of any Native Title Claims, Determinations or ILUAs should be sought from the National Native Title Tribunal (NNTT) specifically - Register of Native Title Claims (RNTC), National Native Title Register (NNTTR) or Register of Indigenous Land Use Agreements (ILUAs). Enclosed Pastoral Leases end and Pre 1924



Goldfields


L 31/119 Native Title Act 1993 (Cth) Notification Plan



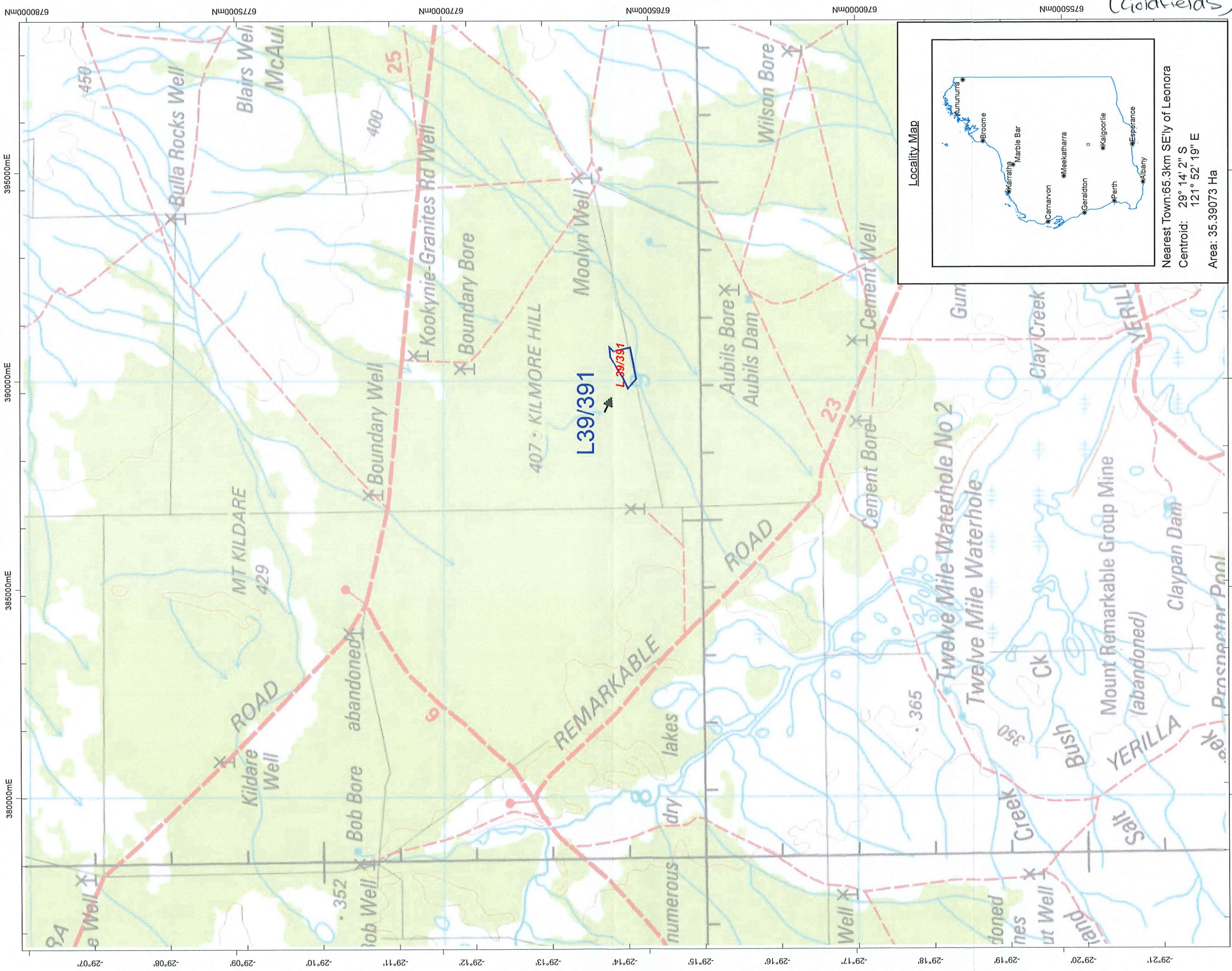
Locality Map

Nearest Town: 57.4km SE'ly of Leonora
 Centroid: 29° 16' 38" S
 121° 42' 58" E
 Area: 98.74143 Ha

This plan has been compiled from various data sources received from a number of agencies and with information supplied by applicants for mining tenements. No responsibility is accepted for any error or omission. The Commonwealth of Australia (c) 2002, through Geoscience Australia and the Department of Defence, maintains copyright over those parts of the topographic data it has provided for display in TENGRAPH. Users wishing to use the data in its unaltered form should contact Geoscience Australia at www.ga.gov.au. Confirmation of the extent and composition of any Native Title Claims, Determinations or ILUAs should be sought from the National Native Title Tribunal (NNTT) specifically - Register of Native Title Claims (RNTC), National Native Title Register (NNTRI) or Register of Indigenous Land Use Agreements (ILUAs). Enclosed Pastoral Lease land and Pre 1994

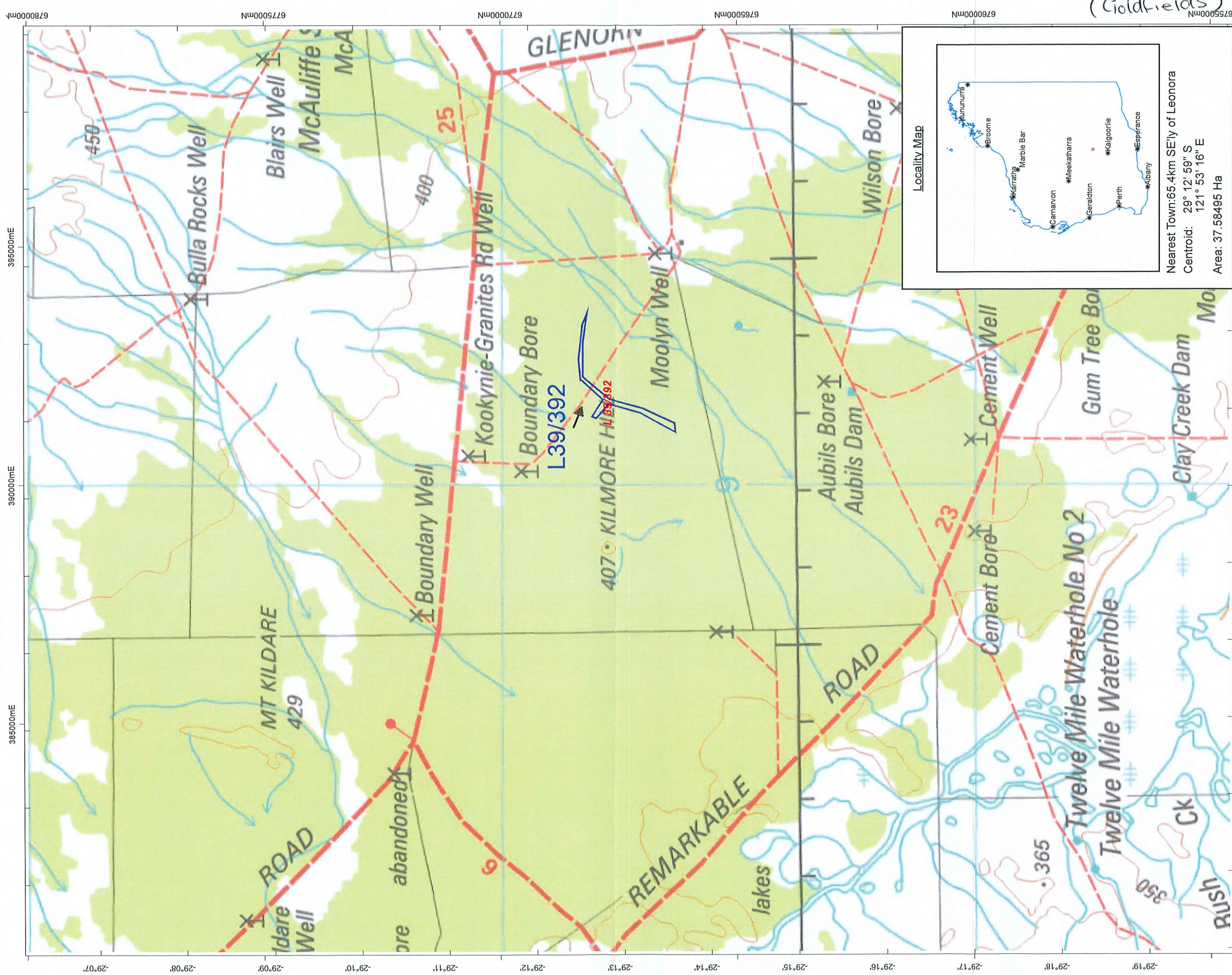


L 39/391 Native Title Act 1993 (Cth) Notification Plan




This data has been compiled from various data sources received from a number of agencies and with information supplied by applicants for mining tenements. No responsibility is accepted for any error or omission. The copyright over these parts of the topographic data is provided for display in EIT/ED/BUH. Users wishing to use the data in an unauthorised form should contact Geoscience Australia at www.ga.gov.au. Coordinates of the extent of the Native Title (NT) Locality - Register of Native Title Claims (RNTCL) National Native Title Register are provided to the Native Title Determination Boundary (NTDB) and are not to be used for any other purpose. The RNTCL is a public domain data set and is not subject to the same conditions as the NTDB. The RNTCL is a public domain data set and is not subject to the same conditions as the NTDB.

L 39/392 Native Title Act 1993 (Cth) Notification Plan



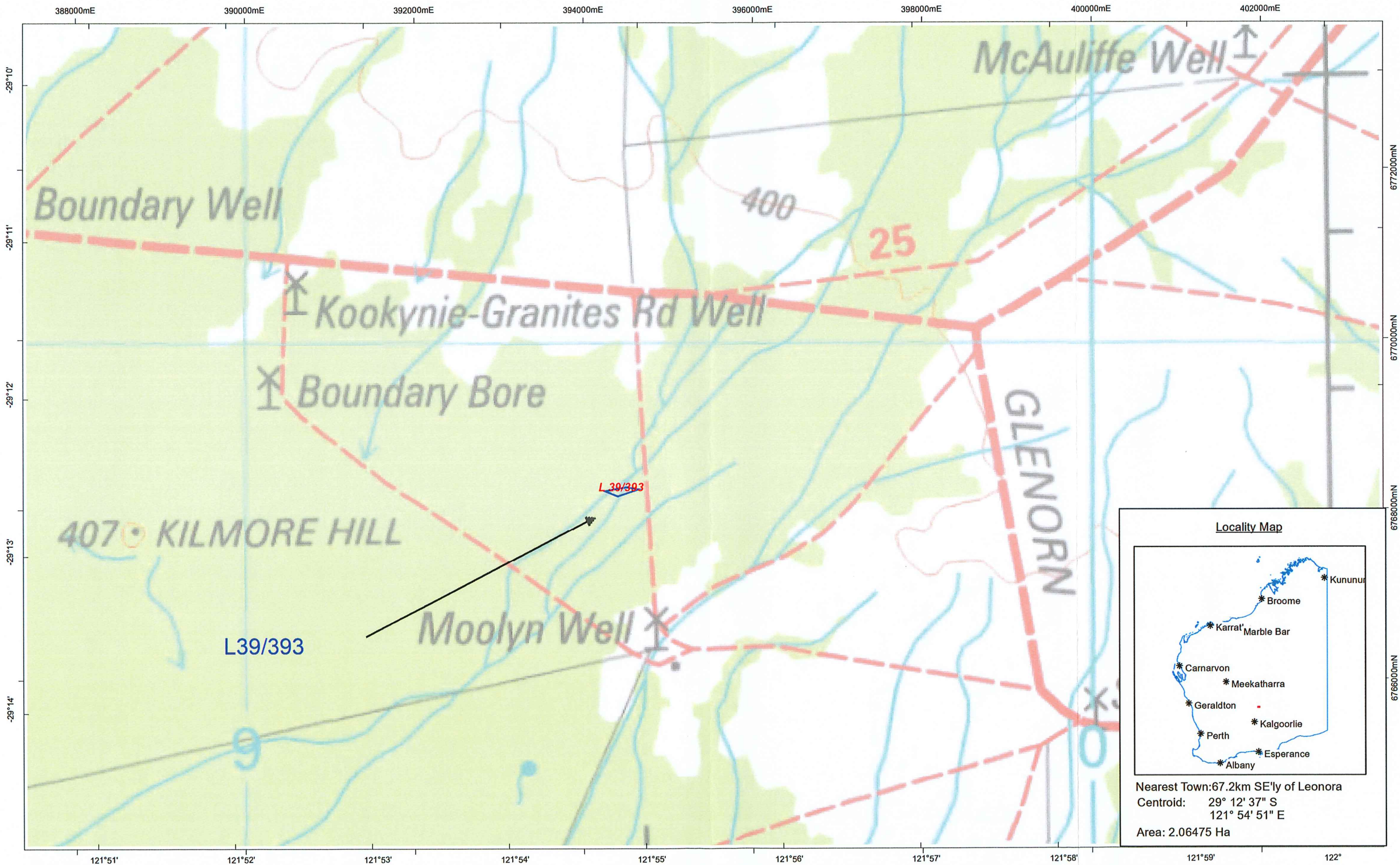
Locality Map

Nearest Town: 65.4km SE'ly of Leonora
Centroid: 29° 12' 59" S
121° 53' 16" E
Area: 37.58495 Ha



This plan has been compiled from various data sources received from a number of agencies and with information supplied by applicants for mining tenements. No responsibility is accepted for any error or omission. The copyright in this plan is held by the Department of Mines, Petroleum and Exploration. Users wishing to use this plan in any way other than for their own personal use must obtain the necessary permission from the Department of Mines, Petroleum and Exploration. The Department of Mines, Petroleum and Exploration is not responsible for any loss or damage arising from the use of this plan. The Department of Mines, Petroleum and Exploration is not responsible for any loss or damage arising from the use of this plan. The Department of Mines, Petroleum and Exploration is not responsible for any loss or damage arising from the use of this plan.

L 39/393 Native Title Act 1993 (Cth) Notification Plan



Locality Map

Nearest Town: 67.2km SE'ly of Leonora
Centroid: 29° 12' 37" S
121° 54' 51" E
Area: 2.06475 Ha

This plan has been compiled from various data sources received from a number of agencies and with information supplied by applicants for mining tenements. No responsibility is accepted for any error or omission. The Commonwealth of Australia (c) 2002, through Geoscience Australia and the Department of Defence, maintains copyright over those parts of the topographic data it has provided for display in TENGRAPH. Users wishing to use the data in its unaltered form should contact Geoscience Australia at www.ga.gov.au. Confirmation of the extent and composition of any Native Title Claims, Determinations or ILUAs should be sought from the National Native Title Tribunal (NNTT) specifically - Register of Native Title Claims (RNTC), National Native Title Register (NNTT) or Register of Indigenous Land Use Agreements (ILUA), Enclosure of Pastoral Lease land and Pre 1994 mining confined to Nhamandjanga Wajant and Ngatjarungga ILUA Native Title determination boundary.

