



Enquiries: Ph (08)9222 3518
Email: S29.expedited@dmpe.wa.gov.au

NATIVE TITLE SERVICES GOLDFIELDS(ARB13)
PO BOX 464
WEST PERTH WA 6872



17 April 2026

Dear Sir/Madam

NOTIFICATION PURSUANT TO SECTION 29 OF THE COMMONWEALTH NATIVE TITLE ACT 1993 – APPLICATION OF THE EXPEDITED PROCEDURE STATEMENT

No	Applicant/s	NTP/s
E 15/2112	MINERALS 260 HOLDINGS PTY LTD	Claim(s): - Marlinyu Ghoorlie WC2017/007
P 15/7003	PENNINGTON, Jake Lorenzo	Claim(s): - Marlinyu Ghoorlie WC2017/007
P 24/5965	EISLER, Dean Tristram	Claim(s): - Marlinyu Ghoorlie WC2017/007
P 26/4860	DX RESOURCES GROUP PTY LTD	Claim(s): - Marlinyu Ghoorlie WC2017/007

No	Area	Locality	Centroid	Shire
E 15/2112	2 BL.	17.2km S'ly of Coolgardie	Lat: 31° 6' S Long: 121° 10' E	COOLGARDIE SHIRE
P 15/7003	9.78 HA.	12.9km NE'ly of Coolgardie	Lat: 30° 54' S Long: 121° 17' E	COOLGARDIE SHIRE
P 24/5965	31.96 HA.	5.9km E'ly of Broad Arrow	Lat: 30° 26' S Long: 121° 23' E	KALGOORLIE-BOULDER CITY
P 26/4860	131.40 HA.	27.6km NE'ly of Kambalda	Lat: 31° 1' S Long: 121° 52' E	KALGOORLIE-BOULDER CITY

In accordance with section 29(2) of the Commonwealth *Native Title Act 1993 (Cth)* (NTA) the Department of Mines, Petroleum and Exploration (DMPE) provides this notice and a plan showing the location of lease/licence application/s that under the *Mining Act 1978 (WA)* may be granted over land and/or waters in respect of which you are a native title representative body. Arrangements have been made to publish this notice newspapers (including newspapers catering mainly or exclusively for the [interests of Aboriginal peoples](#) or [Torres Strait Islanders](#)).

DMPE considers that the grant of the lease/licence is a future act that attracts the expedited procedure pursuant to section 32(1) of the NTA. The expedited procedure applies if the grant of the lease/licence in relation to land or waters concerned is an act not likely to:

- interfere directly with the carrying on of the community or social activities of the persons who are holders of the native title in relation to the land or waters concerned.
- interfere with areas or sites of particular significance, in accordance with the traditions of the persons who are holders of the native title in relation to the land or waters concerned; and
- involve major disturbance to any land or waters concerned or create rights whose exercise is likely to involve major disturbance to any land or waters concerned.

In accordance with section 29(4)(a) of the NTA DMPE hereby advises that the "notification day" is **22 April 2026**.

Under section 30(1)(a) of the NTA, any person who is a registered native title claimant in relation to any of the land and/or waters that will be affected by the act becomes a native title party and is entitled to procedural rights in accordance with the NTA. A native title party may, within the period of four months after the notification day lodge an

Locked Bag 100 East Perth WA 6004
Telephone +61 8 9222 3333
www.dmpe.wa.gov.au
www.wa.gov.au



**Department of Mines,
Petroleum and Exploration**

objection with the National Native Title Tribunal (NNTT) against the inclusion of the expedited statement in the notice. The four-month period closes on **22 August 2026**.

The NNTT will in due course advise the parties as to whether a native title party has lodged an objection to the expedited procedure within the four-month period.

If no objection is lodged then the lease/licence application can be granted. If an objection is lodged the NNTT will hold an inquiry to determine whether the act is an act attracting the expedited procedure. In the latter event the NNTT will advise you of the procedures that must be followed by the parties.

Should you require any further information on DMPE procedures then please contact Resource Access Branch on (08)9222 3518.

Yours sincerely

Zoran Vukojevic
GENERAL MANAGER
RESOURCE ACCESS BRANCH
Encl:

**NOTICE TO GRANT MINING TENEMENTS
NATIVE TITLE ACT 1993 (CTH) SECTION 29**

The State of Western Australia HEREBY GIVES NOTICE that the Minister for Mines and Petroleum, C/- Department of Mines, Petroleum and Exploration, 100 Plain Street, East Perth WA 6004 may grant the following tenement applications under the *Mining Act 1978*:

Tenement Type	No.	Applicant	Area*	Locality	Centroid	Shire
Exploration Licence	08/3766	A.C.N. 629 923 753 PTY LTD	66BL.	65.5km E'ly of Onslow	Lat: 21° 50' S Long: 115° 42' E	ASHBURTON SHIRE
Exploration Licence	15/2112	MINERALS 260 HOLDINGS PTY LTD	2BL.	17.2km S'ly of Coolgardie	Lat: 31° 6' S Long: 121° 10' E	COOLGARDIE SHIRE
Prospecting Licence	15/7003	PENNINGTON, Jake Lorenzo	9.78HA.	12.9km NE'ly of Coolgardie	Lat: 30° 54' S Long: 121° 17' E	COOLGARDIE SHIRE
Prospecting Licence	24/5965	EISLER, Dean Tristram	31.96HA.	5.9km E'ly of Broad Arrow	Lat: 30° 26' S Long: 121° 23' E	KALGOORLIE-BOULDER CITY
Prospecting Licence	26/4860	DX RESOURCES GROUP PTY LTD	131.40HA.	27.6km NE'ly of Kambalda	Lat: 31° 1' S Long: 121° 52' E	KALGOORLIE-BOULDER CITY
Prospecting Licence	57/1547-S	BROWN, Lachlan James	9.57HA.	10.9km S'ly of Sandstone	Lat: 28° 5' S Long: 119° 17' E	SANDSTONE SHIRE
Prospecting Licence	57/1564	GUM CREEK GOLD MINES PTY LTD	65.45HA.	70.4km NE'ly of Sandstone	Lat: 27° 24' S Long: 119° 33' E	SANDSTONE SHIRE
Prospecting Licence	57/1565	GUM CREEK GOLD MINES PTY LTD	44.65HA.	66.3km NE'ly of Sandstone	Lat: 27° 26' S Long: 119° 34' E	SANDSTONE SHIRE
Prospecting Licence	57/1566	GUM CREEK GOLD MINES PTY LTD	162.28HA.	71.5km N'ly of Sandstone	Lat: 27° 23' S Long: 119° 33' E	SANDSTONE SHIRE

Nature of the act: Grant of prospecting licences which authorises the applicant to prospect for minerals for a term of 4 years from date of grant. Grant of Special Prospecting Licences, which authorises the applicant to prospect for minerals for a term up to 4 years from the date of grant. Grant of exploration licences, which authorises the applicant to explore for minerals for a term of 5 years from the date of grant.

Notification day: 22 April 2026

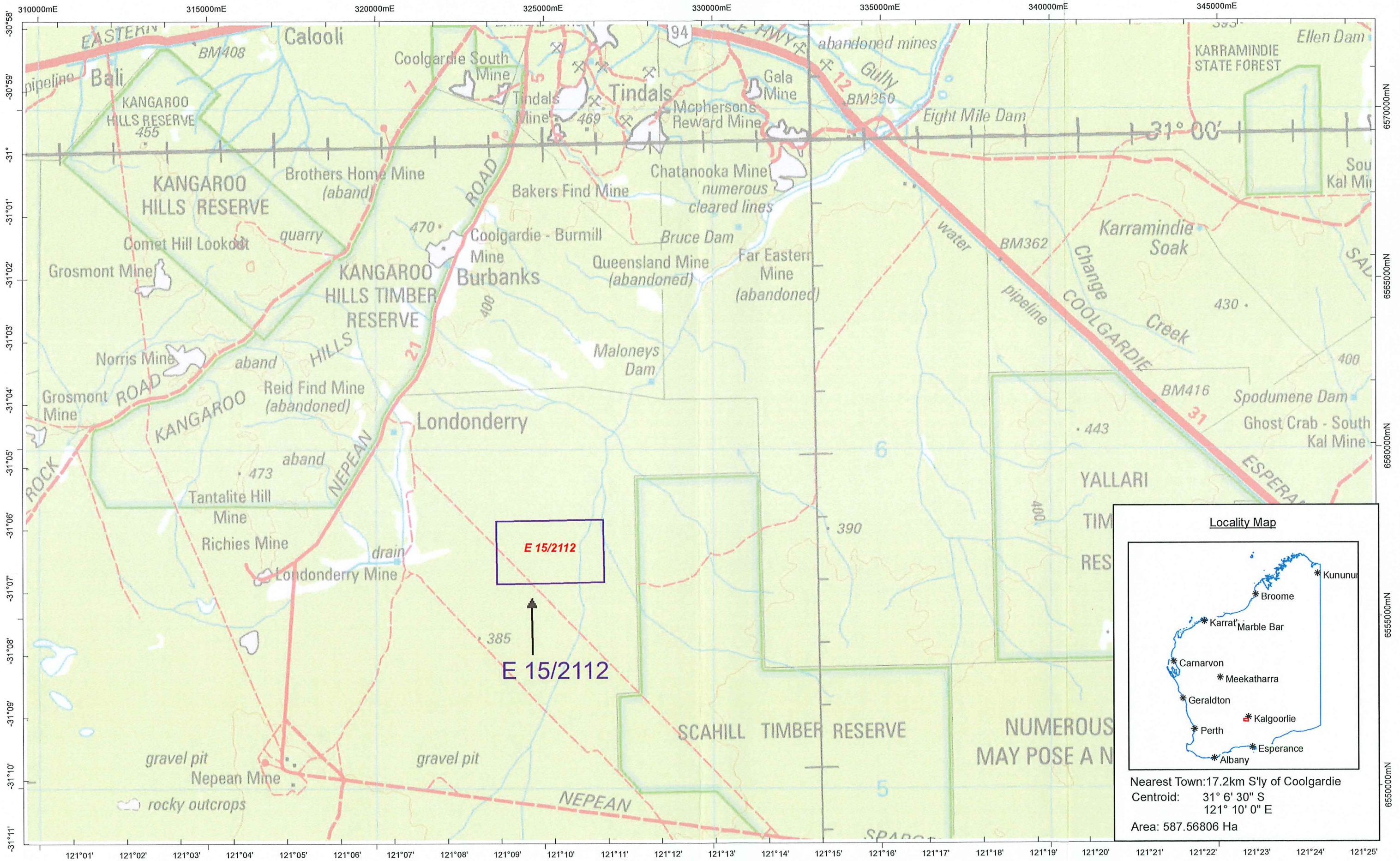
Native title parties: Under section 30 of the *Native Title Act 1993 (Cth)*, persons have until 3 months after the notification day to take certain steps to become native title parties in relation to applications. The 3 month period closes on **22 July 2026**. Any person who is, or becomes a native title party, is entitled to the negotiation and/or procedural rights provided in Part 2 Division 3 Subdivision P of *Native Title Act 1993 (Cth)*. Enquiries in relation to filing a native title determination application to become a native title party should be directed to the Federal Court of Australia, 1 Victoria Avenue, Perth WA 6000, telephone (08) 9268 7100.

Expedited procedure: The State of Western Australia considers that these acts are acts attracting the expedited procedure. Each licence may be granted unless, within the period of 4 months after the notification day (i.e. **22 August 2026**), a native title party lodges an objection with the National Native Title Tribunal against the inclusion of the statement that the State considers the grant of the licence is an act attracting the expedited procedure. Enquiries in relation to lodging an objection should be directed to the National Native Title Tribunal, Level 5, 1 Victoria Avenue, Perth, or GPO Box 9973, Perth, WA 6848, telephone (08) 9425 1000.

For further information about the act (including extracts of plans showing the boundaries of the applications), contact the Department of Mines, Petroleum and Exploration, 100 Plain Street, East Perth WA 6004, or telephone (08) 9222 3518.

* - 1 Graticular Block = 2.8 km²


E 15/2112 Native Title Act 1993 (Cth) Notification Plan



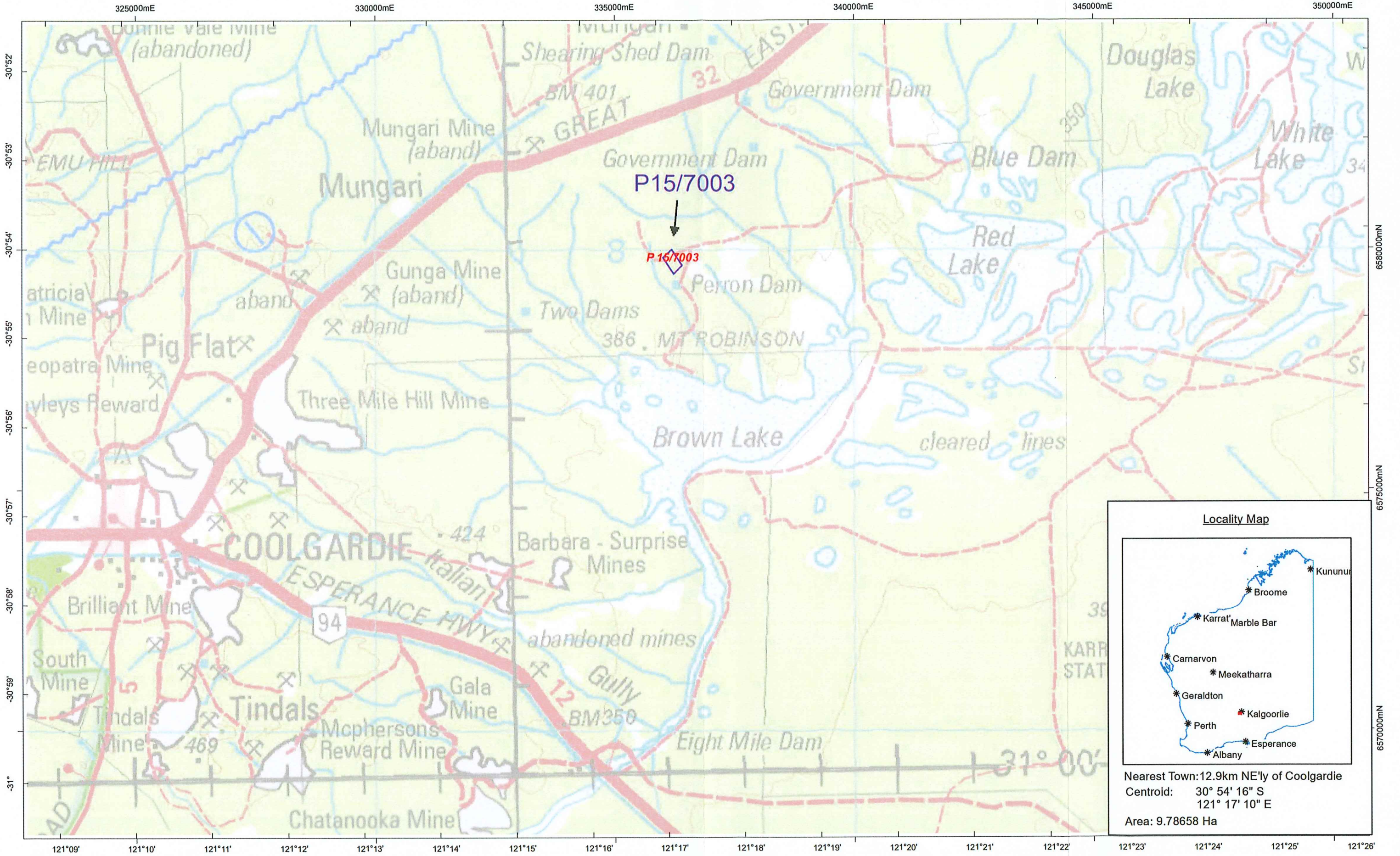
Locality Map

Nearest Town: 17.2km S'ly of Coolgardie
 Centroid: 31° 6' 30" S
 121° 10' 0" E
 Area: 587.56806 Ha

This plan has been compiled from various data sources received from a number of agencies and with information supplied by applicants for mining tenements. No responsibility is accepted for any error or omission. The Commonwealth of Australia (c) 2002, through Geoscience Australia and the Department of Defence, maintains copyright over those parts of the topographic data that has provided for display in TENGRAPH. Users wishing to use the data as an unaltered form should contact Geoscience Australia at www.ga.gov.au. Confirmation of the extent and composition of any Native Title Claims, Determinations or ILUAs should be sought from the National Native Title Tribunal (NNTT) specifically - Register of Native Title Claims (RNTC), National Native Title Register (NNTTR) or Register of Indigenous Land Use Agreements (ILUA). Enclosed Pastoral Lease land and Pre 1924 mining confined to Nhamandjanga Wajani and Ngirawangga ILUA Native Title determination boundary.




P 15/7003 Native Title Act 1993 (Cth) Notification Plan



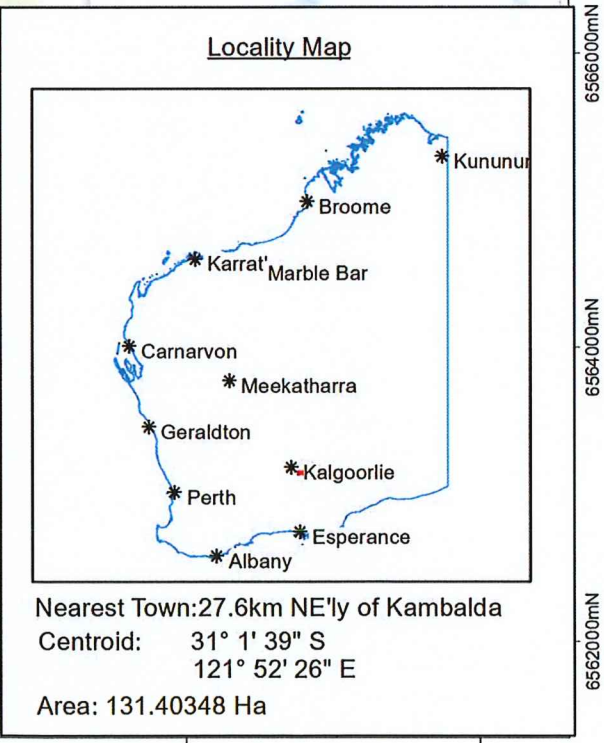
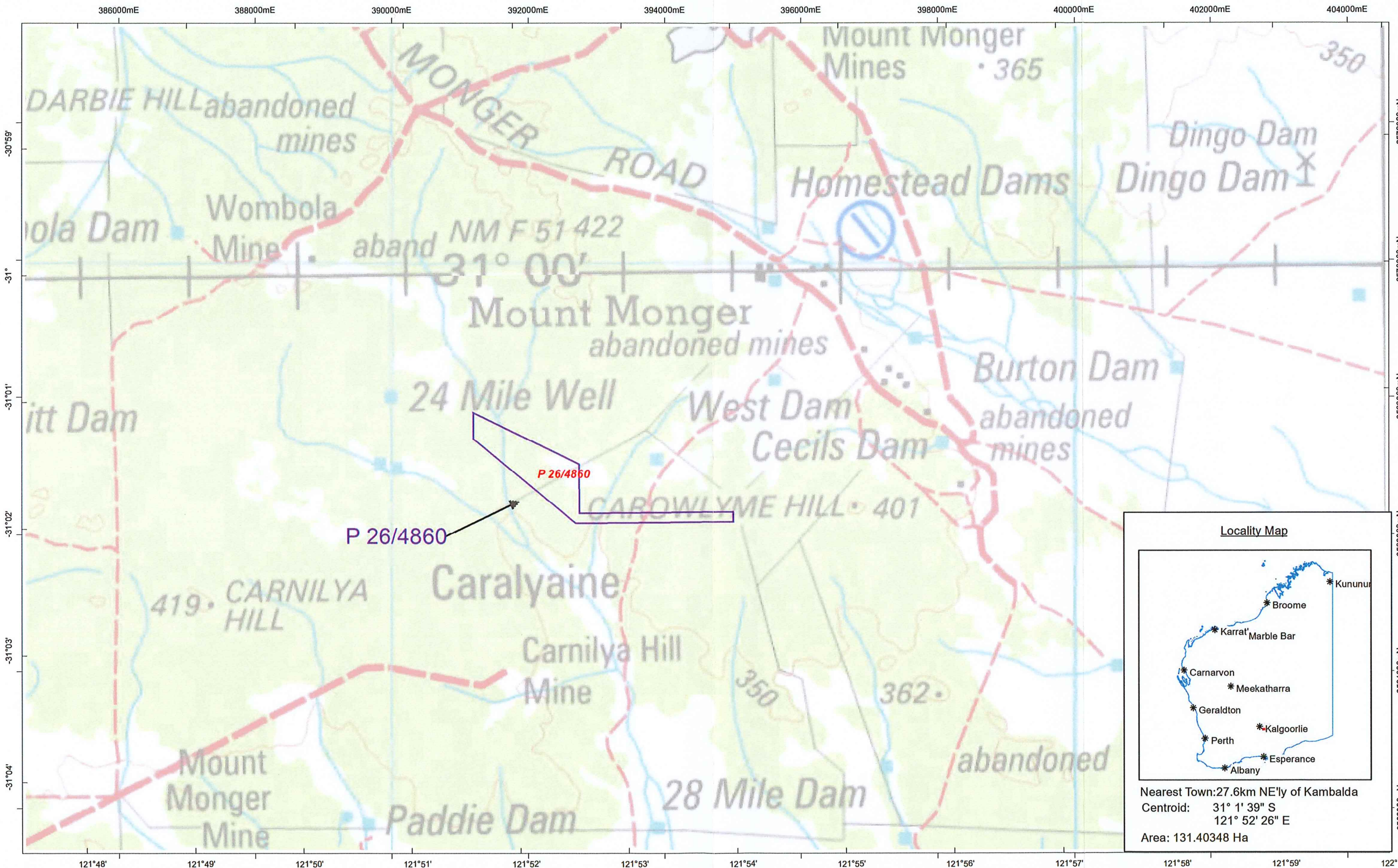
Locality Map

Nearest Town: 12.9km NE'ly of Coolgardie
Centroid: 30° 54' 16" S
121° 17' 10" E
Area: 9.78658 Ha

This plan has been compiled from various data sources received from a number of agencies and with information supplied by applicants for mining tenements. No responsibility is accepted for any error or omission. The Commonwealth of Australia (c) 2002, through Geoscience Australia and the Department of Defence, maintains copyright over these parts of the topographic data it has provided for display in TENGRAPH. Users wishing to use the data in its unaltered form should contact Geoscience Australia at www.ga.gov.au. Confirmation of the extent and composition of any Native Title Claims, Determinations or ILUAs should be sought from the National Native Title Tribunal (NNTT) or Register of Native Title Claims (RNTC), National Native Title Register (NNTTR) or Register of Indigenous Land Use Agreements (ILUAs), Enclosed Pastoral Lease land and Pre 1994 mining confined to Nhamandjanga Wajant and Ngantawarrga ILUA Native Title determination boundary.



P 26/4860 Native Title Act 1993 (Cth) Notification Plan



This plan has been compiled from various data sources received from a number of agencies and with information supplied by applicants for mining tenements. No responsibility is accepted for any error or omission. The Commonwealth of Australia (c) 2022, through Geoscience Australia and the Department of Defence, maintains copyright over those parts of the topographic data it has provided for display in TENGRAP. Users wishing to use the data in its unaltered form should contact Geoscience Australia at www.ga.gov.au. Confirmation of the extent and composition of any Native Title Claims, Determinations or ILUAs should be sought from the National Native Title Tribunal (NNTT) specifically - Registrar of Native Title Claims (RNTC), National Native Title Register (NNTT) or Registrar of Indigenous Land Use Agreements (ILUAs), Enclosed Pastoral Lease land and Pre 1994 mining confined to Nhamandjanga Wajani and Ngantawanga ILUA Native Title determination boundary.

