



Enquiries: Ph (08)9222 3518 Fax (08)9222 3452  
Email: S29.expedited@dmpe.wa.gov.au

NATIVE TITLE SERVICES GOLDFIELDS(ARB13)  
PO BOX 464  
WEST PERTH WA 6872



2 April 2026

Dear Sir/Madam

**NOTIFICATION PURSUANT TO SECTION 29 OF THE COMMONWEALTH NATIVE TITLE ACT 1993 – APPLICATION OF THE EXPEDITED PROCEDURE STATEMENT**

No	Applicant/s	NTP/s
E 27/754	ACCELERATE RESOURCES LIMITED	Claim(s): - Marlinyu Ghoorlie WC2017/007
E 29/1322	GOLDEN STRIKE MENZIES HOLDINGS PTY LTD	
E 29/1326	AURENNE MIT PTY LTD	
E 30/454 (AM752369)	CARNEGIE GOLD PTY LTD	Claim(s): - Marlinyu Ghoorlie WC2017/007
E 30/454 (AM752370)	CARNEGIE GOLD PTY LTD	Claim(s): - Marlinyu Ghoorlie WC2017/007
E 36/1128	CARNEGIE EXPLORATION PTY LTD	Determined Area(s): - Darlot WCD2022/002
E 77/3322	BLACK HORSE MINERALS PTY LTD	Claim(s): - Marlinyu Ghoorlie WC2017/007
E 77/3367	MYAMBA MINERALS PTY LTD	Claim(s): - Marlinyu Ghoorlie WC2017/007
P 16/3539	LORDING, Brett Norman	Claim(s): - Marlinyu Ghoorlie WC2017/007
P 16/3578	TRUDGEN, Shane Peter	Claim(s): - Marlinyu Ghoorlie WC2017/007
P 24/5926	ZUIDWIND, Rudy	Claim(s): - Marlinyu Ghoorlie WC2017/007
P 24/5927	ZUIDWIND, Rudy	Claim(s): - Marlinyu Ghoorlie WC2017/007
P 24/5928	ZUIDWIND, Rudy	Claim(s): - Marlinyu Ghoorlie WC2017/007
P 24/5929	ZUIDWIND, Rudy	Claim(s): - Marlinyu Ghoorlie WC2017/007
P 24/5930	ZUIDWIND, Rudy	Claim(s): - Marlinyu Ghoorlie WC2017/007
P 24/5937	MOFFATT, Raymond John	Claim(s): - Marlinyu Ghoorlie WC2017/007
P 24/5960	ZOCARO, Tonino Pasquale Joseph	Claim(s): - Marlinyu Ghoorlie WC2017/007
P 24/5961	ZOCARO, Tonino Pasquale Joseph	Claim(s): - Marlinyu Ghoorlie WC2017/007
P 24/5962	GIANNI, Leon Peter	Claim(s): - Marlinyu Ghoorlie WC2017/007
P 24/5964	GRIFFITHS, Paul Andrew	Claim(s): - Marlinyu Ghoorlie WC2017/007

No	Area	Locality	Centroid	Shire
E 27/754	9 BL.	17.5km E'ly of Broad Arrow	Lat: 30° 29' S Long: 121° 30' E	KALGOORLIE-BOULDER CITY
E 29/1322	10 BL.	105.5km SE'ly of Sandstone	Lat: 28° 47' S Long: 119° 52' E	MENZIES SHIRE
E 29/1326	2 BL.	69.4km NW'ly of Menzies	Lat: 29° 16' S Long: 120° 30' E	MENZIES SHIRE
E 30/454 (AM7523 69)	9.75 HA.	56.3km NW'ly of Ora Banda	Lat: 30° 2' S Long: 120° 36' E	MENZIES SHIRE
E 30/454 (AM7523 70)	1.32 HA.	56.1km NW'ly of Ora Banda	Lat: 30° 2' S Long: 120° 36' E	MENZIES SHIRE
E 36/1128	19 BL.	22.1km SE'ly of Leinster	Lat: 28° 2' S Long: 120° 52' E	LEONORA SHIRE
E 77/3322	13 BL.	48.1km E'ly of Marvel Loch	Lat: 31° 21' S Long: 119° 58' E	COOLGARDIE SHIRE, YILGARN SHIRE
E 77/3367	1 BL.	85.2km S'ly of Marvel Loch	Lat: 32° 11' S Long: 119° 47' E	YILGARN SHIRE
P 16/3539	199.54 HA.	32.7km SW'ly of Ora Banda	Lat: 30° 36' S Long: 120° 52' E	COOLGARDIE SHIRE
P 16/3578	7.77 HA.	25km SW'ly of Ora Banda	Lat: 30° 32' S Long: 120° 54' E	COOLGARDIE SHIRE
P 24/5926	122.30 HA.	5km N'ly of Ora Banda	Lat: 30° 19' S Long: 121° 2' E	KALGOORLIE-BOULDER CITY
P 24/5927	199.27 HA.	4.3km N'ly of Ora Banda	Lat: 30° 19' S Long: 121° 3' E	KALGOORLIE-BOULDER CITY
P 24/5928	199.09 HA.	3.8km N'ly of Ora Banda	Lat: 30° 20' S Long: 121° 4' E	KALGOORLIE-BOULDER CITY
P 24/5929	192.68 HA.	4.1km NE'ly of Ora Banda	Lat: 30° 20' S Long: 121° 5' E	KALGOORLIE-BOULDER CITY
P 24/5930	195.37 HA.	4.7km NE'ly of Ora Banda	Lat: 30° 20' S Long: 121° 5' E	KALGOORLIE-BOULDER CITY
P 24/5937	144.92 HA.	8.1km NW'ly of Ora Banda	Lat: 30° 20' S Long: 120° 58' E	KALGOORLIE-BOULDER CITY
P 24/5960	3.55 HA.	7.7km NW'ly of Broad Arrow	Lat: 30° 23' S Long: 121° 16' E	KALGOORLIE-BOULDER CITY
P 24/5961	2.62 HA.	8.1km NW'ly of Broad Arrow	Lat: 30° 23' S Long: 121° 15' E	KALGOORLIE-BOULDER CITY
P 24/5962	17.94 HA.	4km SE'ly of Broad Arrow	Lat: 30° 27' S Long: 121° 21' E	KALGOORLIE-BOULDER CITY
P 24/5964	93.34 HA.	9.3km NW'ly of Ora Banda	Lat: 30° 19' S Long: 120° 58' E	KALGOORLIE-BOULDER CITY

In accordance with section 29(2) of the Commonwealth *Native Title Act 1993 (Cth)* (NTA) the Department of Mines, Petroleum and Exploration (DMPE) provides this notice and a plan showing the location of lease/licence application/s that under the *Mining Act 1978 (WA)* may be granted over land and/or waters in respect of which you are a native title representative body. Arrangements have been made to publish this notice newspapers (including newspapers catering mainly or exclusively for the [interests](#) of [Aboriginal peoples](#) or [Torres Strait Islanders](#)).

DMPE considers that the grant of the lease/licence is a future act that attracts the expedited procedure pursuant to section 32(1) of the NTA. The expedited procedure applies if the grant of the lease/licence in relation to land or waters concerned is an act not likely to:

- interfere directly with the carrying on of the community or social activities of the persons who are holders of the native title in relation to the land or waters concerned;
- interfere with areas or sites of particular significance, in accordance with the traditions of the persons who are holders of the native title in relation to the land or waters concerned; and



Department of Mines,  
Petroleum and Exploration

- involve major disturbance to any land or waters concerned or create rights whose exercise is likely to involve major disturbance to any land or waters concerned.

In accordance with section 29(4)(a) of the NTA DMPE hereby advises that the "notification day" is **8 April 2026**.

Under section 30(1)(a) of the NTA, any person who is a registered native title claimant in relation to any of the land and/or waters that will be affected by the act becomes a native title party and is entitled to procedural rights in accordance with the NTA. A native title party may, within the period of four months after the notification day lodge an objection with the National Native Title Tribunal (NNTT) against the inclusion of the expedited statement in the notice. The four-month period closes on **8 August 2026**.

The NNTT will in due course advise the parties as to whether a native title party has lodged an objection to the expedited procedure within the four-month period.

If no objection is lodged then the lease/licence application can be granted. If an objection is lodged the NNTT will hold an inquiry to determine whether the act is an act attracting the expedited procedure. In the latter event the NNTT will advise you of the procedures that must be followed by the parties.

Should you require any further information on DMPE procedures then please contact Resource Access Branch on (08)9222 3518.

Yours sincerely

**Zoran Vukojevic**  
GENERAL MANAGER  
RESOURCE ACCESS BRANCH

Encl:

**NOTICE TO GRANT MINING TENEMENTS  
NATIVE TITLE ACT 1993 (CTH) SECTION 29**

The State of Western Australia HEREBY GIVES NOTICE that the Minister for Mines and Petroleum, C/- Department of Mines, Petroleum and Exploration, 100 Plain Street, East Perth WA 6004 may grant the following tenement applications under the *Mining Act 1978*:

Tenement Type	No.	Applicant	Area*	Locality	Centroid	Shire
Exploration Licence	08/3847	MARDIE MINERALS PTY LTD	3BL	13.7km NE'ly of Onslow	Lat: 21° 34' S Long: 115° 13' E	ASHBURTON SHIRE
Exploration Licence	27/754	ACCELERATE RESOURCES LIMITED	9BL	17.5km E'ly of Broad Arrow	Lat: 30° 29' S Long: 121° 30' E	KALGOORLIE-BOULDER CITY
Exploration Licence	29/1322	GOLDEN STRIKE MENZIES HOLDINGS PTY LTD	10BL	105.5km SE'ly of Sandstone	Lat: 28° 47' S Long: 119° 52' E	MENZIES SHIRE
Exploration Licence	29/1326	AURENNE MIT PTY LTD	2BL	69.4km NW'ly of Menzies	Lat: 29° 16' S Long: 120° 30' E	MENZIES SHIRE
Exploration Licence	36/1128	CARNEGIE EXPLORATION PTY LTD	19BL	22.1km SE'ly of Leinster	Lat: 28° 2' S Long: 120° 52' E	LEONORA SHIRE
Exploration Licence	77/3322	BLACK HORSE MINERALS PTY LTD	13BL	48.1km E'ly of Marvel Loch	Lat: 31° 21' S Long: 119° 58' E	COOLGARDIE SHIRE, YILGARN SHIRE
Exploration Licence	77/3367	MYAMBA MINERALS PTY LTD	1BL	85.2km S'ly of Marvel Loch	Lat: 32° 11' S Long: 119° 47' E	YILGARN SHIRE
Exploration Licence	80/6123	MAVERICK EXPLORATION PTY LTD	6BL	129.3km S'ly of Halls Creek	Lat: 19° 18' S Long: 127° 11' E	HALLS CREEK SHIRE
Prospecting Licence	16/3539	LORDING, Brett Norman	199.54HA	32.7km SW'ly of Ora Banda	Lat: 30° 36' S Long: 120° 52' E	COOLGARDIE SHIRE
Prospecting Licence	16/3578	TRUDGEN, Shane Peter	7.77HA	25km SW'ly of Ora Banda	Lat: 30° 32' S Long: 120° 54' E	COOLGARDIE SHIRE
Prospecting Licence	24/5926	ZUIDWIND, Rudy	122.30HA	5km N'ly of Ora Banda	Lat: 30° 19' S Long: 121° 2' E	KALGOORLIE-BOULDER CITY
Prospecting Licence	24/5927	ZUIDWIND, Rudy	199.27HA	4.3km N'ly of Ora Banda	Lat: 30° 19' S Long: 121° 3' E	KALGOORLIE-BOULDER CITY
Prospecting Licence	24/5928	ZUIDWIND, Rudy	199.09HA	3.8km N'ly of Ora Banda	Lat: 30° 20' S Long: 121° 4' E	KALGOORLIE-BOULDER CITY
Prospecting Licence	24/5929	ZUIDWIND, Rudy	192.68HA	4.1km NE'ly of Ora Banda	Lat: 30° 20' S Long: 121° 5' E	KALGOORLIE-BOULDER CITY
Prospecting Licence	24/5930	ZUIDWIND, Rudy	195.37HA	4.7km NE'ly of Ora Banda	Lat: 30° 20' S Long: 121° 5' E	KALGOORLIE-BOULDER CITY
Prospecting Licence	24/5937	MOFFATT, Raymond John	144.92HA	8.1km NW'ly of Ora Banda	Lat: 30° 20' S Long: 120° 58' E	KALGOORLIE-BOULDER CITY
Prospecting Licence	24/5960	ZOCARO, Tonino Pasquale Joseph	3.55HA	7.7km NW'ly of Broad Arrow	Lat: 30° 23' S Long: 121° 16' E	KALGOORLIE-BOULDER CITY
Prospecting Licence	24/5961	ZOCARO, Tonino Pasquale Joseph	2.62HA	8.1km NW'ly of Broad Arrow	Lat: 30° 23' S Long: 121° 15' E	KALGOORLIE-BOULDER CITY
Prospecting Licence	24/5962	GIANNI, Leon Peter	17.94HA	4km SE'ly of Broad Arrow	Lat: 30° 27' S Long: 121° 21' E	KALGOORLIE-BOULDER CITY
Prospecting Licence	24/5964	GRIFFITHS, Paul Andrew	93.34HA	9.3km NW'ly of Ora Banda	Lat: 30° 19' S Long: 120° 58' E	KALGOORLIE-BOULDER CITY

**Nature of the act:** Grant of prospecting licences which authorises the applicant to prospect for minerals for a term of 4 years from date of grant. Grant of exploration licences, which authorises the applicant to explore for minerals for a term of 5 years from the date of grant.

**Notification day:** 8 April 2026

**Native title parties:** Under section 30 of the *Native Title Act 1993 (Cth)*, persons have until 3 months after the notification day to take certain steps to become native title parties in relation to applications. The 3 month period closes on 8 July 2026. Any person who is, or becomes a native title party, is entitled to the negotiation and/or procedural rights provided in Part 2 Division 3 Subdivision P of *Native Title Act 1993 (Cth)*. Enquiries in relation to filing a native title determination application to become a native title party should be directed to the Federal Court of Australia, 1 Victoria Avenue, Perth WA 6000, telephone (08) 9268 7100.

**Expedited procedure:** The State of Western Australia considers that these acts are acts attracting the expedited procedure. Each licence may be granted unless, within the period of 4 months after the notification day (i.e. 8 August 2026), a native title party lodges an objection with the National Native Title Tribunal against the inclusion of the statement that the State considers the grant of the licence is an act attracting the expedited procedure. Enquiries in relation to lodging an objection should be directed to the National Native Title Tribunal, Level 5, 1 Victoria Avenue, Perth, or GPO Box 9973, Perth, WA 6848, telephone (08) 9425 1000. For further information about the act (including extracts of plans showing the boundaries of the applications), contact the Department of Mines, Petroleum and Exploration, 100 Plain Street, East Perth WA 6004, or telephone (08) 9222 3518

\* - 1 Graticular Block = 2.8 km<sup>2</sup>

**NOTICE TO GRANT AMALGAMATION APPLICATIONS  
NATIVE TITLE ACT 1993 (CTH) SECTION 29**

The State of Western Australia HEREBY GIVES NOTICE that the Minister for Mines and Petroleum, C/- Department of Mines, Petroleum and Exploration, 100 Plain Street, East Perth WA 6004 may grant the following amalgamation applications under the *Mining Act 1978*:

Exploration No.	Applicant	Amalg No	Area	Locality	Centroid	Shire
30/454	CARNEGIE GOLD PTY LTD	752369	9.75HA	56.3km NW'ly of Ora Banda	Lat: 30° 2' S Long: 120° 36' E	MENZIES SHIRE
30/454	CARNEGIE GOLD PTY LTD	752370	1.32HA	56.1km NW'ly of Ora Banda	Lat: 30° 2' S Long: 120° 36' E	MENZIES SHIRE

**Nature of the act :** Grant of amalgamation applications which authorises the applicant to explore for minerals.

**Notification day: 8 April 2026**

**Native title parties:** Under Section 30 of the *Native Title Act 1993 (Cth)*, persons have until 3 months after the notification day to take certain steps to become native title parties in relation to the applications. The 3 month period closes on **8 July 2026**. Any person who is, or becomes a native title party, is entitled to the negotiation and/or procedural rights provided in Part 2 Division 3 Subdivision P of the *Native Title Act 1993 (Cth)*. Enquiries in relation to filing a native title determination application to become a native title party should be directed to the Federal Court of Australia, 1 Victoria Avenue, Perth, WA 6000, telephone (08) 9268 7100.

**Expedited procedure:** The State of Western Australia considers that these acts are acts attracting the expedited procedure. Each amalgamation application may be granted unless, within the period of 4 months after the notification day (i.e. **8 August 2026**), a native title party lodges an objection with the National Native Title Tribunal against the inclusion of the statement that the State considers the grant of the licence is an act attracting the expedited procedure. Enquiries in relation to lodging an objection should be directed to the National Native Title Tribunal, Level 5, 1 Victoria Avenue, Perth, or GPO Box 9973, Perth, WA 6848, telephone (08) 9425 1000. For further information about the act (including extracts of plans showing the boundaries of the applications), contact the Department of Mines, Petroleum and Exploration, 100 Plain Street, East Perth WA 6004, or telephone (08) 9222 3518

**NOTICE TO GRANT MINING TENEMENTS  
NATIVE TITLE ACT 1993 (CTH) SECTION 29**

The State of Western Australia HEREBY GIVES NOTICE that the Minister for Mines and Petroleum, C/- Department of Mines, Petroleum and Exploration, 100 Plain Street, East Perth WA 6004 may grant the following tenement applications under the *Mining Act 1978*:

Tenement Type	No.	Applicant	Area	Locality	Centroid	Shire
Mining Lease	29/458	MT IDA LITHIUM PTY LTD	301.86HA	82.5km W'ly of Leonora	Lat: 29° 3' S Long: 120° 30' E	MENZIES SHIRE

**Nature of the act:** Grant of mining leases, which authorises the applicant to mine for minerals for a term of 21 years from notification of grant and a right of renewal for 21 years

**Notification day: 8 April 2026**

**Native title parties:** Under section 30 of the *Native Title Act 1993 (Cth)*, persons have until 3 months after the notification day to take certain steps to become native title parties in relation to applications. The 3 month period closes on **8 July 2026**. Any person who is, or becomes a native title party, is entitled to the negotiation and/or procedural rights provided in Part 2 Division 3 Subdivision P of *Native Title Act 1993 (Cth)*. Enquiries in relation to filing a native title determination application to become a native title party should be directed to the Federal Court of Australia, 1 Victoria Avenue, Perth WA 6000, telephone (08) 9268 7100. The mining tenements may be granted if, by the end of the period of 4 months after the notification day (i.e. **8 August 2026**), there is no native title party under section 30 of the *Native Title Act 1993 (Cth)* in relation to the area of the mining tenements. For further information about the act (including extracts of plans showing the boundaries of the applications), contact the Department of Mines, Petroleum and Exploration, 100 Plain Street, East Perth WA 6004, or telephone (08) 9222 3518.


# E 27/754 Native Title Act 1993 (Cth) Notification Plan



**Locality Map**

Nearest Town: 17.5km E'ly of Broad Arrow  
Centroid: 30° 29' 17" S  
121° 30' 3" E  
Area: 2660.20261 Ha

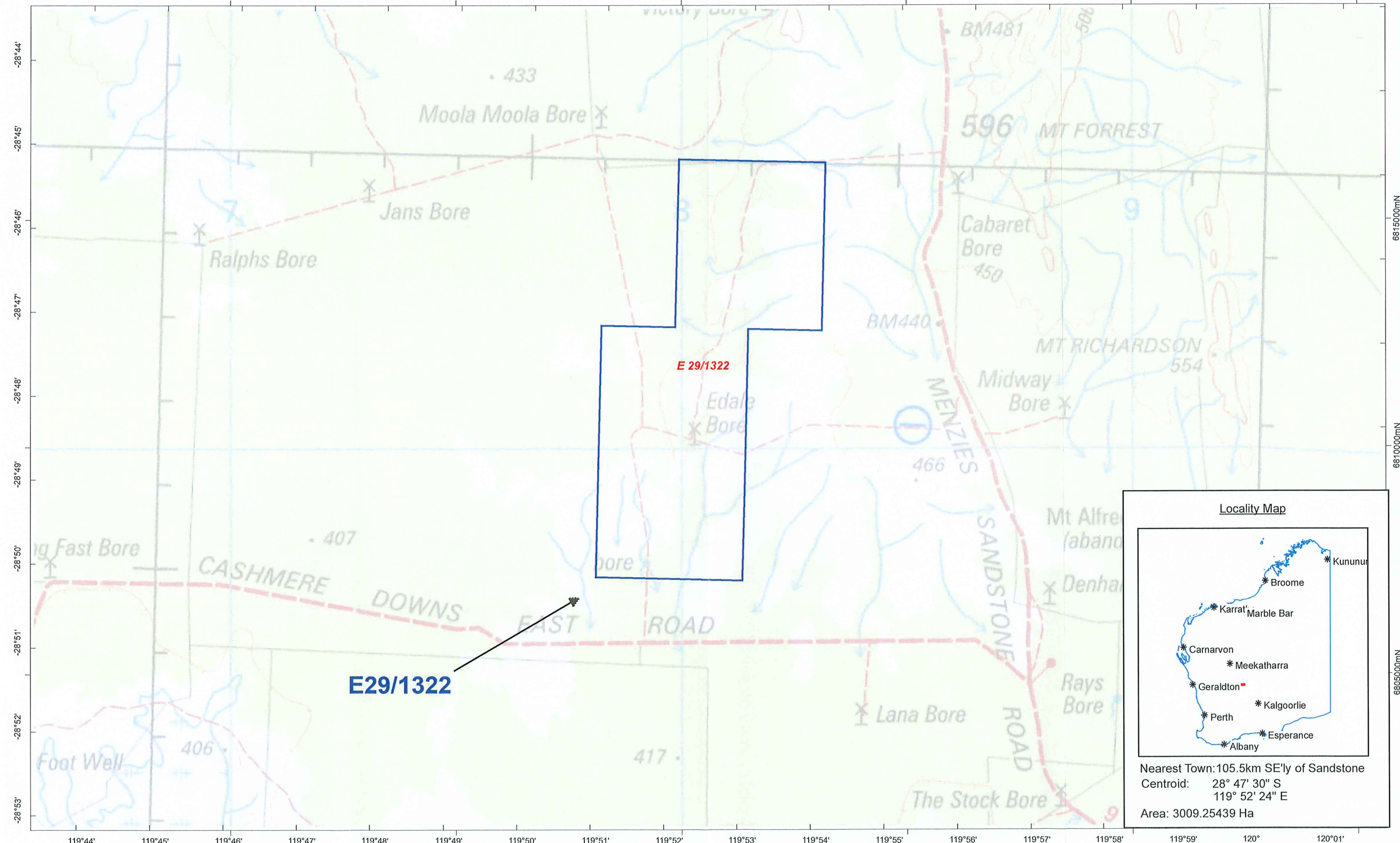
This plan has been compiled from various data sources received from a number of agencies and with information supplied by applicants for mining tenements. No responsibility is accepted for any error or omission. The Commonwealth of Australia (c) 2002, through Geoscience Australia and the Department of Defence, maintains copyright over those parts of the topographic data it has provided for display in TENGRAPH. Users wishing to use the data as its own should contact Geoscience Australia at www.ga.gov.au. Confirmation of the extent and composition of any Native Title Claims, Determinations or ILUAs should be sought from the National Native Title Tribunal (NNTT) specifically - Register of Native Title Claims (RNTC), National Native Title Register (NNTTR) or Register of Indigenous Land Use Agreements (ILUAs). Enclosed Pastoral Lease land and Pre 1994 mining confined to Ninawanggga Wajam and Ngatwawanga ILUA Native Title determination boundary.



*Goldfields*

# E 29/1322 Native Title Act 1993 (Cth) Notification Plan

770000mE 775000mE 780000mE 785000mE 790000mE 795000mE



**Locality Map**

Nearest Town: 105.5km SE'ly of Sandstone  
Centroid: 28° 47' 30" S  
119° 52' 24" E  
Area: 3009.25439 Ha

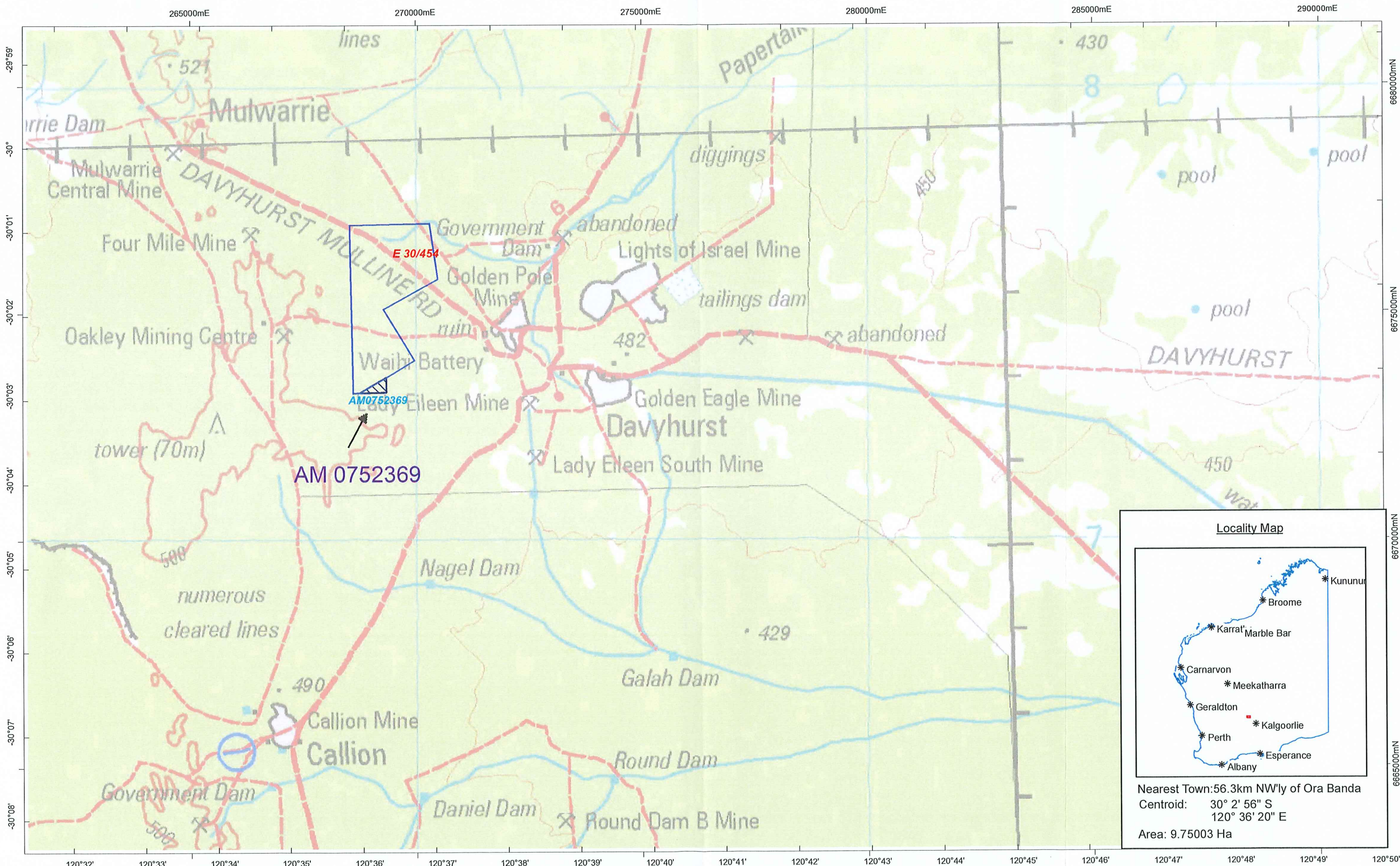
This plan has been compiled from various data sources received from a number of agencies and with information supplied by applicants for mining tenements. No responsibility is accepted for any error or omission. The Commonwealth of Australia (c) 2002, through Geoscience Australia and the Department of Defence, maintains copyright over those parts of the topographic data it has provided for display in TENGRAP. Users wishing to use the data in a non-approved form should contact Geoscience Australia at www.ga.gov.au. Confirmation of the extent and composition of any Native Title Claims, Determinations or ILUAs should be sought from the National Native Title Tribunal (NNTT) specifically - Register of Native Title Claims (RNTC), National Native Title Register (NNTTR) or Register of Indigenous Land Use Agreements (ILUAs). Enclosed Pastoral Lease land and Pre 1934





# Amalgamation 752369 E 30/454 Native Title Act 1993 (Cth) Notification Plan


(Goldfields)



**Locality Map**

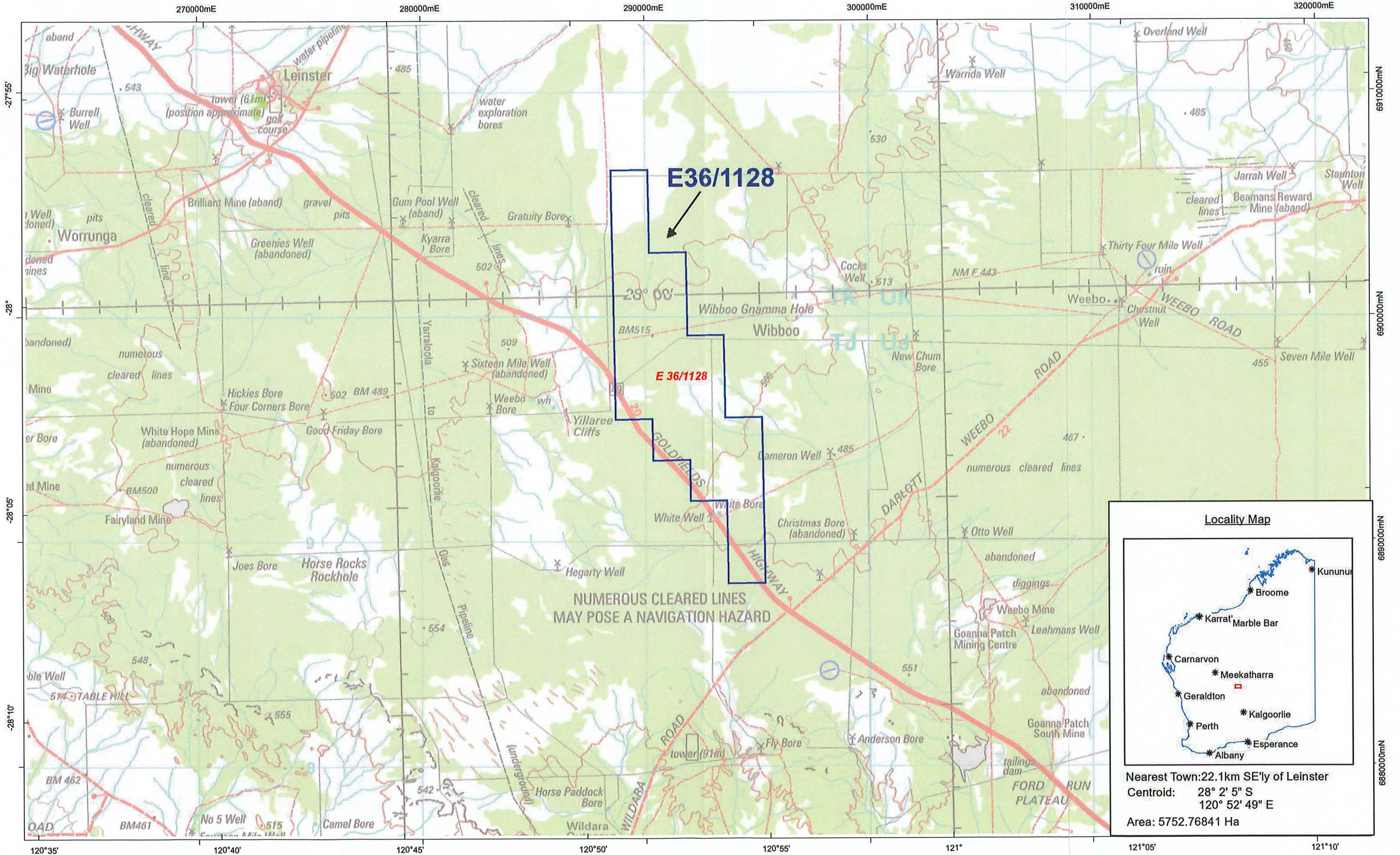
Nearest Town: 56.3km NW'ly of Ora Banda  
 Centroid: 30° 2' 56" S  
 120° 36' 20" E  
 Area: 9.75003 Ha

This plan has been compiled from various data sources received from a number of agencies and with information supplied by applicants for mining tenements. No responsibility is accepted for any error or omission. The Commonwealth of Australia (c) 2002, through Geoscience Australia and the Department of Defence, maintains copyright over those parts of the topographic data it has provided for display in TENGRAPH. Users wishing to use the data in its unaltered form should contact Geoscience Australia at [www.ga.gov.au](http://www.ga.gov.au). Confirmation of the extent and composition of any Native Title Claims, Determinations or ILUAs should be sought from the National Native Title Tribunal (NNTT) specifically - Register of Native Title Claims (RNTC), National Native Title Register (NNTT) or Register of Indigenous Land Use Agreements (ILUAs). Enclosed Pastoral Lease land and Pre 1994 mining confined to Inhamuwangga Wajani and Ngatavangga ILUA Native Title determination boundary.






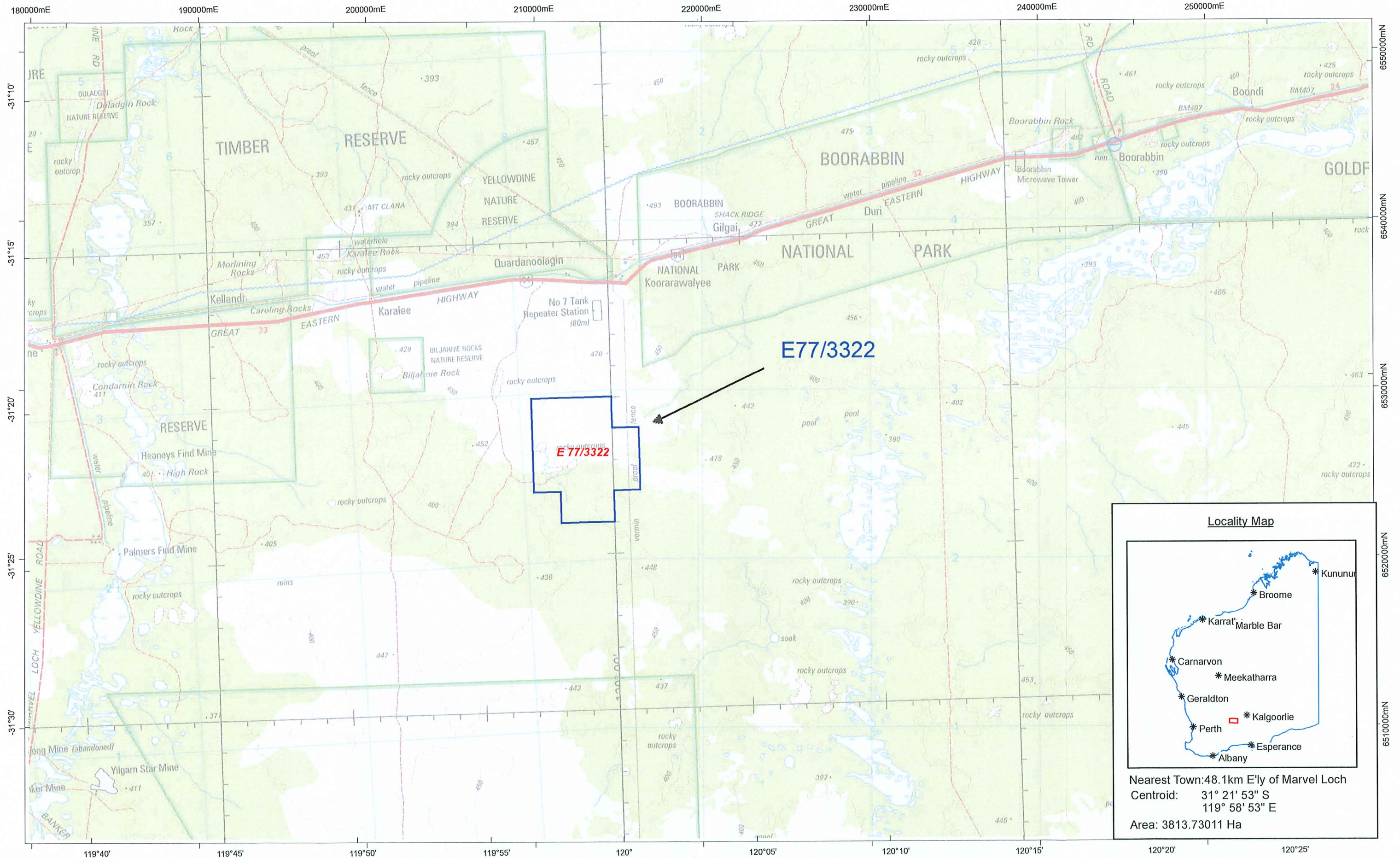
# E 36/1128 Native Title Act 1993 (Cth) Notification Plan



This plan has been compiled from various data sources received from a number of agencies and with information supplied by applicants for mining tenements. No responsibility is accepted for any error or omission. The Commonwealth of Australia (c) 2002. Through Geoscience Australia and the Department of Defence, maintains copyright over those parts of the topographic data it has provided for display in TENGRAPH. Users wishing to use the data in an altered form should contact Geoscience Australia at www.ga.gov.au. Confirmation of the extent and composition of any Native Title Claims, Determinations or RULAs should be sought from the National Native Title Tribunal (NNTT) specifically - Register of Native Title Claims (RNTC), National Native Title Register (NNTT) or Register of Indigenous Land Use Agreements (ILUA). Enclosed Pastoral Lease land and Pre 1994 mining confined to Khamawangga Wajari and Ngatwawangga RUA Native Title determination boundary.



# E 77/3322 Native Title Act 1993 (Cth) Notification Plan



This plan has been compiled from various data sources received from a number of agencies and with information supplied by applicants for mining tenements. No responsibility is accepted for any error or omission. The Commonwealth of Australia (© 2002, through Geoscience Australia and the Department of Defence, maintains copyright over those parts of the topographic data it has provided for display in TENGRAPH. Users wishing to use the data in its unshaded form should contact Geoscience Australia at www.ga.gov.au. Confirmation of the extent and composition of any Native Title Claims, Determinations or RULAs should be sought from the National Native Title Tribunal (NNTT) specifically - Register of Native Title Claims (RNTC), National Native Title Register (NNTTR) or Register of Indigenous Land Use Agreements (ILUA). Enclosed Pastoral Lease land and Pre-1994 mining confined to Ngarinngannga Wiyani and Ngarinngannga RUA Native Title determination boundary.

Scale: 1:200,000

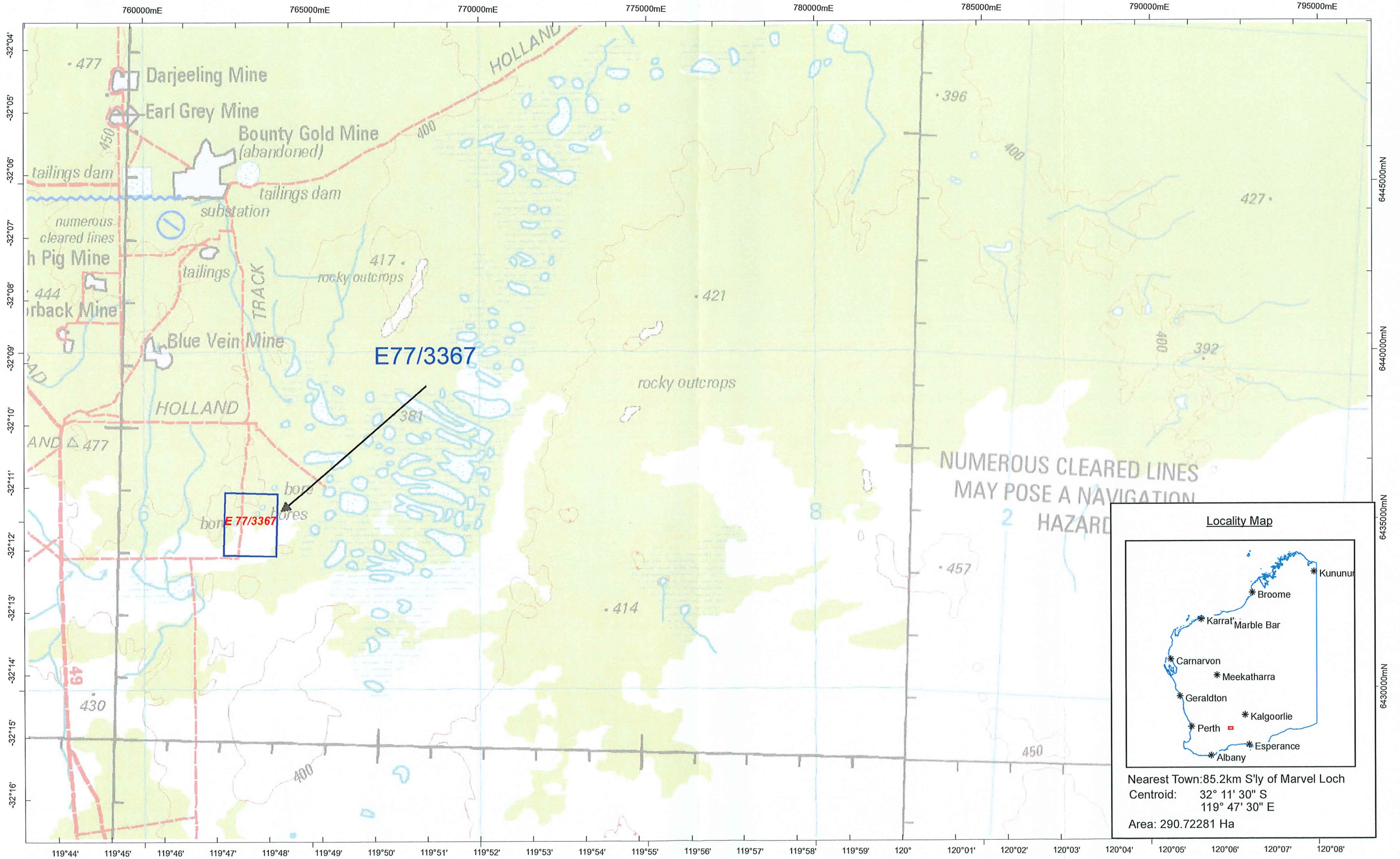


**Locality Map**

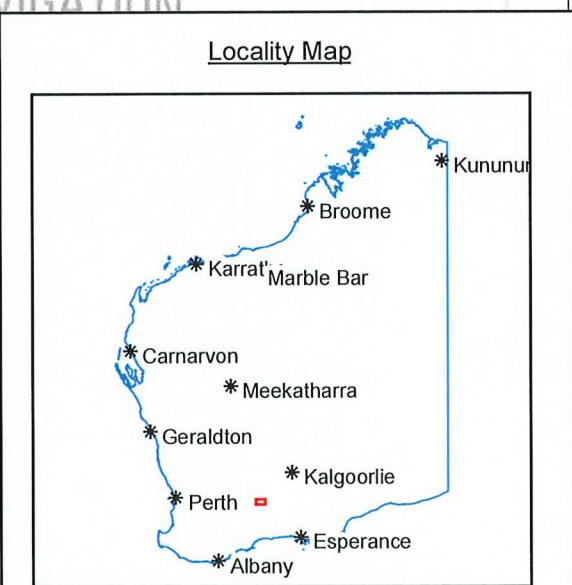
Nearest Town: 48.1km E'ly of Marvel Loch  
Centroid: 31° 21' 53" S  
119° 58' 53" E  
Area: 3813.73011 Ha

# E 77/3367 Native Title Act 1993 (Cth) Notification Plan

(Goldfields)




NUMEROUS CLEARED LINES  
MAY POSE A NAVIGATION  
HAZARD

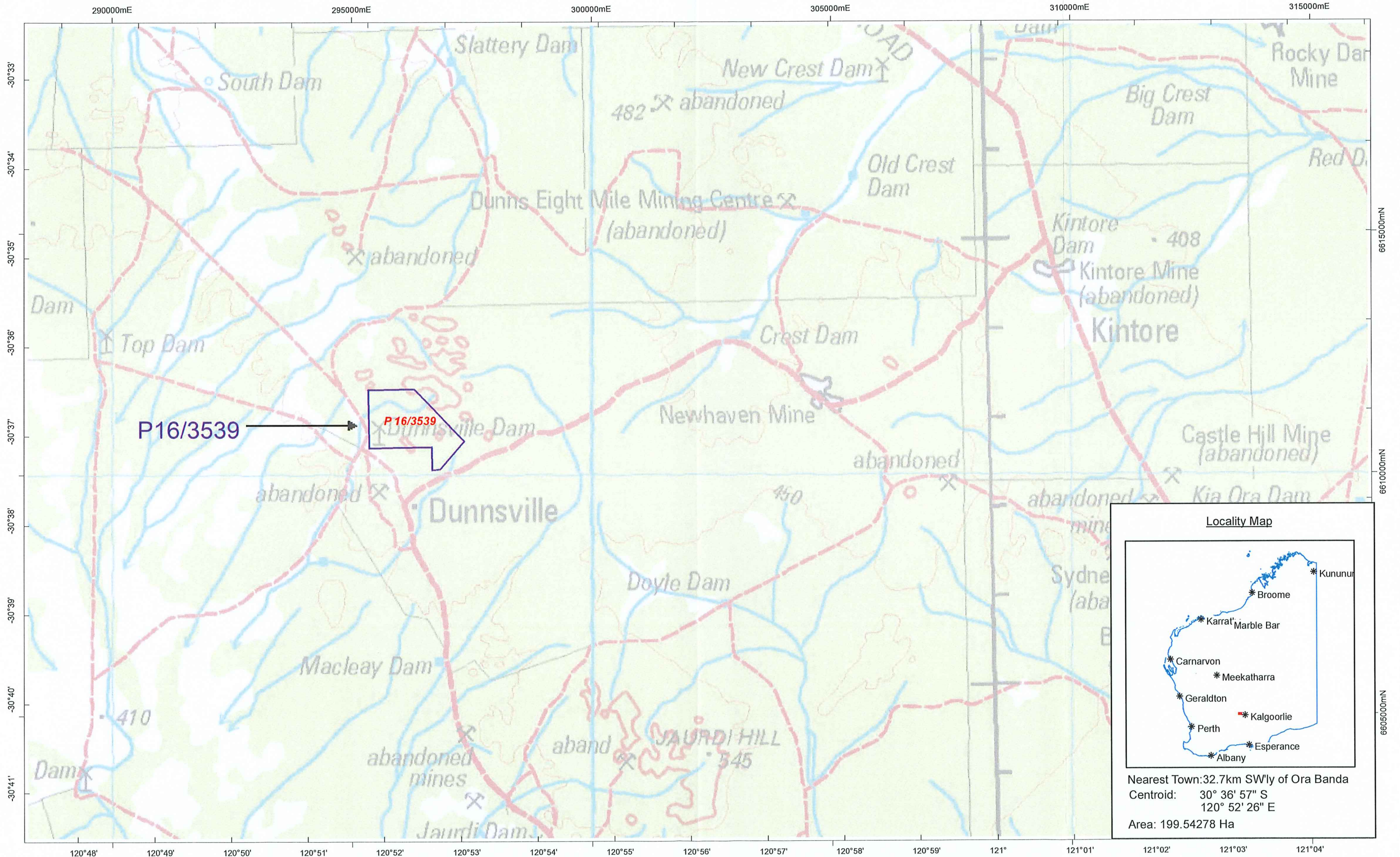


Nearest Town: 85.2km S'ly of Marvel Loch  
Centroid: 32° 11' 30" S  
119° 47' 30" E  
Area: 290.72281 Ha


This plan has been compiled from various data sources received from a number of agencies and with information supplied by applicants for mining tenements. No responsibility is accepted for any error or omission. The Commonwealth of Australia (c) 2002, through Geoscience Australia and the Department of Defence, maintains copyright over those parts of the topographic data it has provided for display in TENGGRAPH. Users wishing to use the data in its unaltered form should contact Geoscience Australia at [www.ga.gov.au](http://www.ga.gov.au). Confirmation of the extent and composition of any Native Title Claims, Determinations or ILUAs should be sought from the National Native Title Tribunal (NNTT) specifically - Register of Native Title Claims (RNTT), National Native Title Register (NNTTR) or Register of Indigenous Land Use Agreements (ILUAs). Enclosed Pastoral Lease land and Pre 1994 mining confined to Khamarwanga Wajani and Ngafawangga ILUA Native Title determination boundary.



P 16/3539 Native Title Act 1993 (Cth) Notification Plan



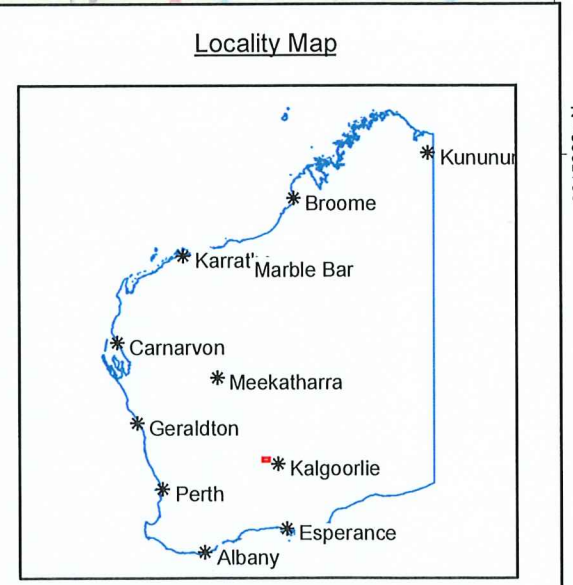
This plan has been compiled from various data sources received from a number of agencies and with information supplied by applicants for mining tenements. No responsibility is accepted for any error or omission. The Commonwealth of Australia (c) 2009, through Geoscience Australia and the Department of Defence, maintains copyright over these parts of the topographic data it has provided for display in TENGRAPH. Users wishing to use the data in its unaltered form should contact Geoscience Australia at [www.ga.gov.au](http://www.ga.gov.au). Confirmation of the extent and composition of any Native Title Claims, Determinations or ILUAs should be sought from the National Native Title Tribunal (NNTT) specifically - Register of Native Title Claims (RNTC), National Native Title Register (NNTT) or Register of Indigenous Land Use Agreements (ILUA). Excluded Pastoral Lease land and Pre-1994 mining conferred to Iharnwanga Wajami and Ijirafawanga ILUA Native Title determination boundary.



**Locality Map**

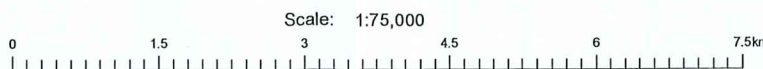
Nearest Town: 32.7km SW'ly of Ora Banda  
 Centroid: 30° 36' 57" S  
 120° 52' 26" E  
 Area: 199.54278 Ha

P 16/3578 Native Title Act 1993 (Cth) Notification Plan

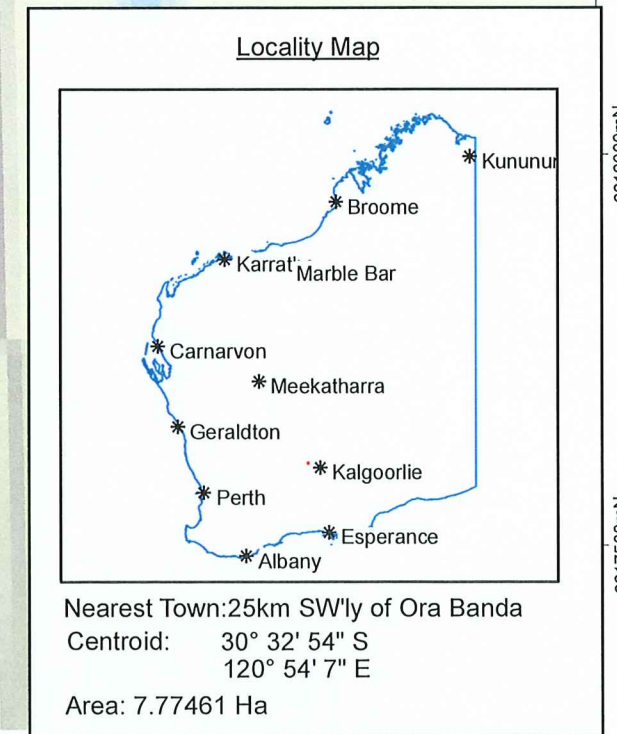
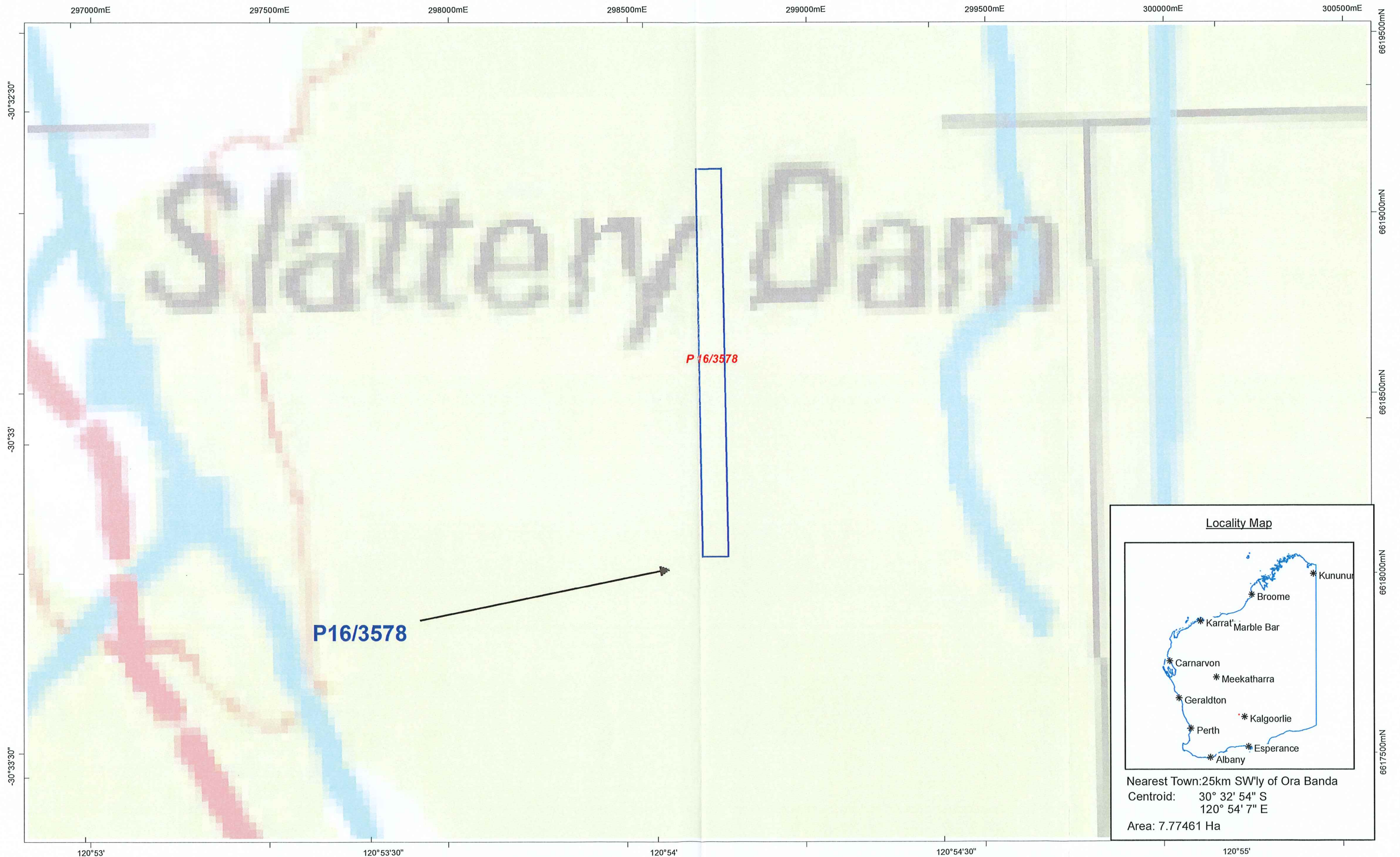


Nearest Town: 25km SW'ly of Ora Banda  
Centroid: 30° 32' 54" S  
120° 54' 7" E  
Area: 7.77461 Ha

This plan has been compiled from various data sources received from a number of agencies and with information supplied by applicants for mining tenements. No responsibility is accepted for any error or omission. The Commonwealth of Australia (c) 2002, through Geoscience Australia and the Department of Defence, maintains copyright over those parts of the topographic data it has provided for display in TENGRAPH. Users wishing to use the data in its unaltered form should contact Geoscience Australia at [www.ga.gov.au](http://www.ga.gov.au). Confirmation of the extent and composition of any Native Title Claims, Determinations or IUAs should be sought from the National Native Title Tribunal (NNTT) specifically - Register of Native Title Claims (RNTC), National Native Title Register (NNTTR) or Register of Indigenous Land Use Agreements (IUAs). Enclosed Pastoral Lease land and Pre 1994 mining confined to Ikarawungga Wajami and Ngjarawungga IUAs Native Title determination boundary.



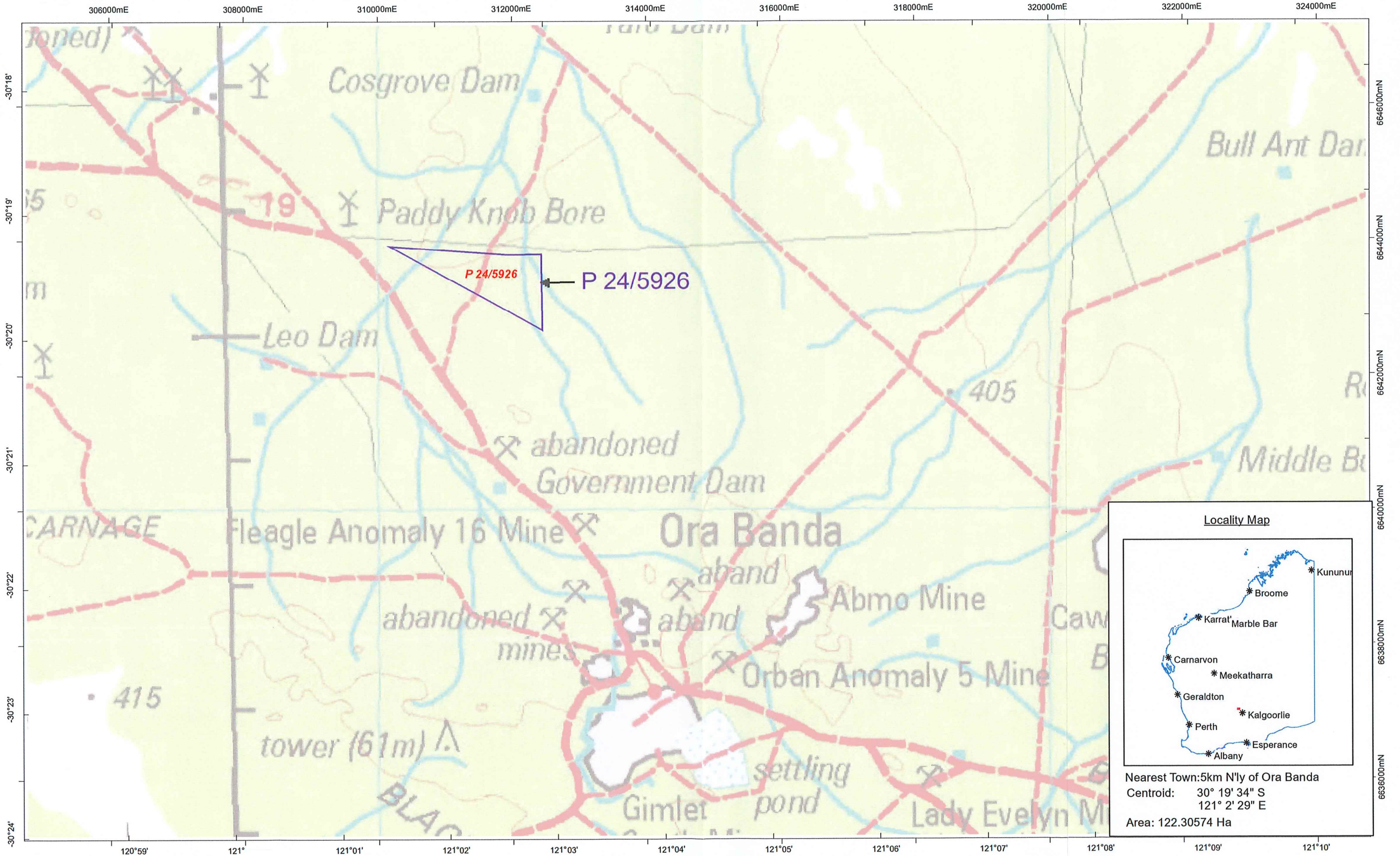
P 16/3578 Native Title Act 1993 (Cth) Notification Plan



This plan has been compiled from various data sources received from a number of agencies and with information supplied by applicants for mining tenements. No responsibility is accepted for any error or omission. The Commonwealth of Australia (c) 2020, through Geoscience Australia and the Department of Defence, maintains copyright over those parts of the topographic data it has provided for display in TENGRAPH. Users wishing to use the data in its unaltered form should contact Geoscience Australia at www.ga.gov.au. Confirmation of the extent and composition of any Native Title Claims, Determinations or ILUAs should be sought from the National Native Title Tribunal (NNTT) specifically - Register of Native Title Claims (RNTC), National Native Title Register (NNTTR) or Register of Indigenous Land Use Agreements (ILUAs). Enclosed Pastoral Lease land and Pre 1994 mining confined to Inharuawagga Wiyam and Ngatlawagga ILUA Native Title determination boundary.




# P 24/5926 Native Title Act 1993 (Cth) Notification Plan



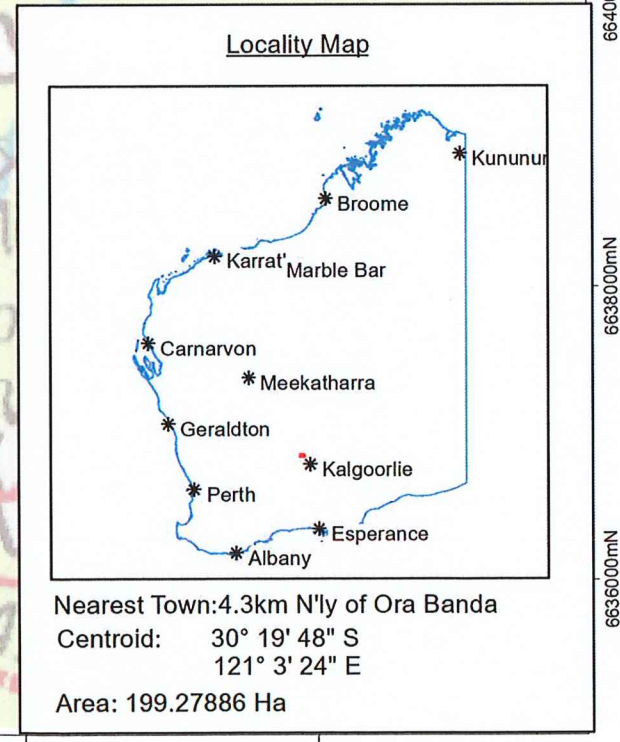
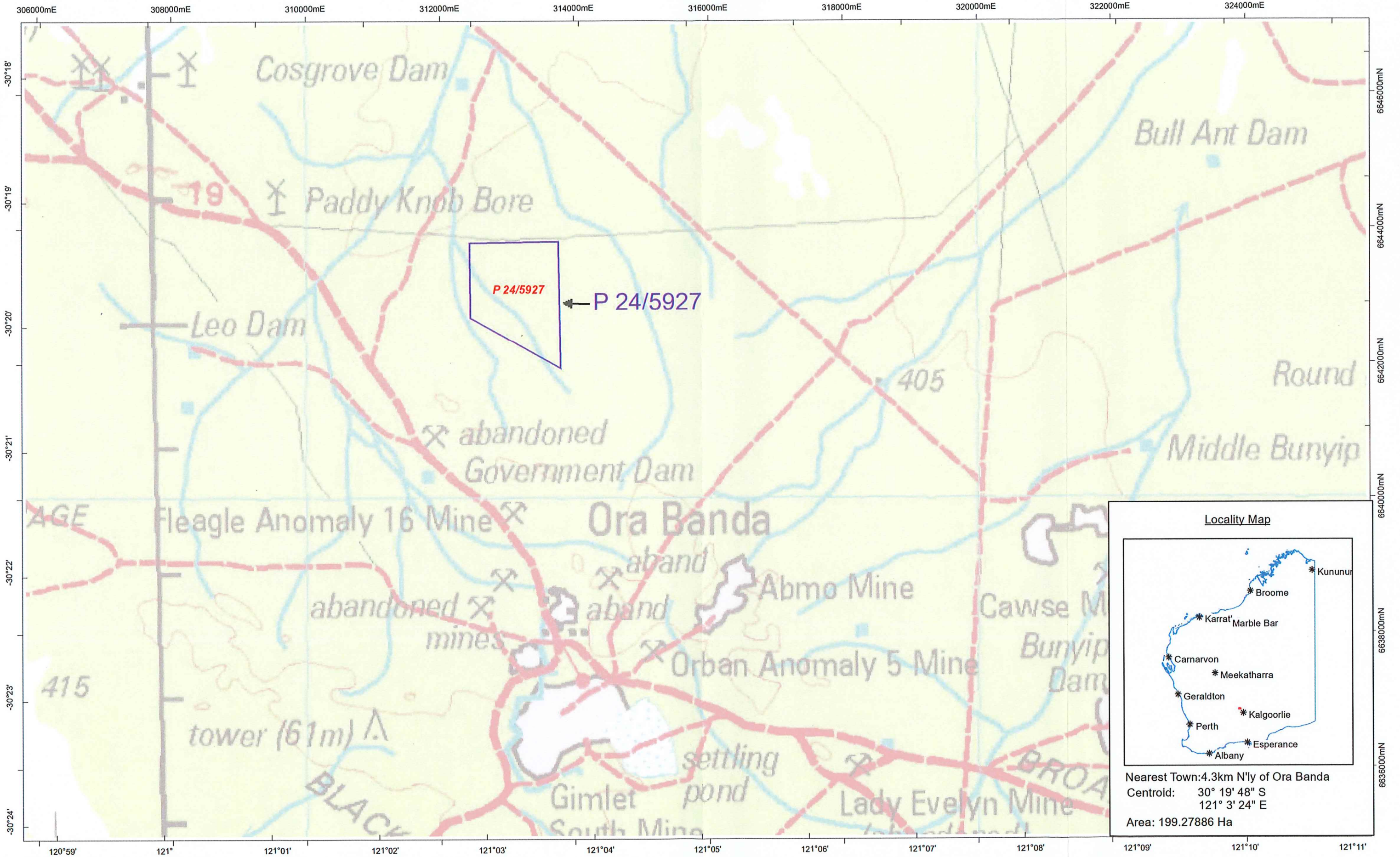
**Locality Map**

Nearest Town: 5km N'ly of Ora Banda  
 Centroid: 30° 19' 34" S  
 121° 2' 29" E  
 Area: 122.30574 Ha


This plan has been compiled from various data sources received from a number of agencies and with information supplied by applicants for mining tenements. No responsibility is accepted for any error or omission. The Commonwealth of Australia (c) 2022. Through Geoscience Australia and the Department of Defence, maintains copyright over those parts of the topographic data it has provided for display in TENGRAP. Users wishing to use the data in its unaltered form should contact Geoscience Australia at www.ga.gov.au. Confirmation of the extent and composition of any Native Title Claims, Determinations or ILUAs should be sought from the National Native Title Tribunal (NNTT) specifically - Register of Native Title Claims (RNTC), National Native Title Register (NNTN) or Register of Indigenous Land Use Agreements (ILUAs). Endorse of Pastoral Lease land and Pre 1994 mining confined to Nhamwanga Wajari and Ngatlawanga ILUA Native Title determination boundary.



# P 24/5927 Native Title Act 1993 (Cth) Notification Plan

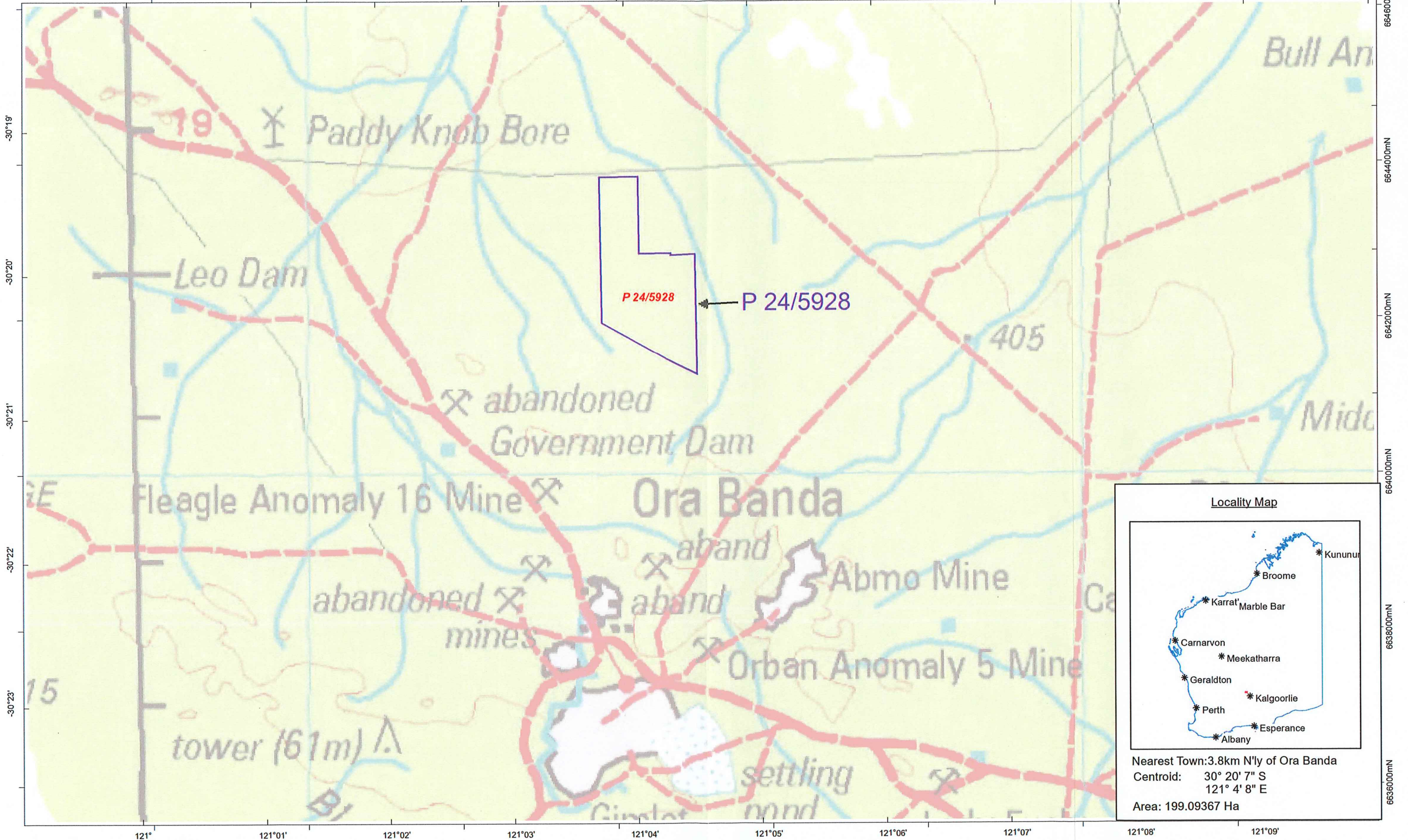


This plan has been compiled from various data sources received from a number of agencies and with information supplied by applicants for mining tenements. No responsibility is accepted for any error or omission. The Commonwealth of Australia (c) 2022, through Geoscience Australia and the Department of Defence, maintains copyright over those parts of the topographic data it has provided for display in TENGRAPH. Users wishing to use the data in its unaltered form should contact Geoscience Australia at www.ga.gov.au. Confirmation of the extent and description of any Native Title Claims, Determinations or ILUAs should be sought from the National Native Title Tribunal (NNTT) specifically - Register of Native Title Claims (RNTC), National Native Title Register (NNTR) or Register of Indigenous Land Use Agreements (ILUA). Enclosed Pastoral Lease land and Pre 1994 mining tenements to Inhamunungga Wajant and Ngarravarrga KUA Native Title determination boundary.



# P 24/5928 Native Title Act 1993 (Cth) Notification Plan


308000mE 310000mE 312000mE 314000mE 316000mE 318000mE 320000mE 322000mE



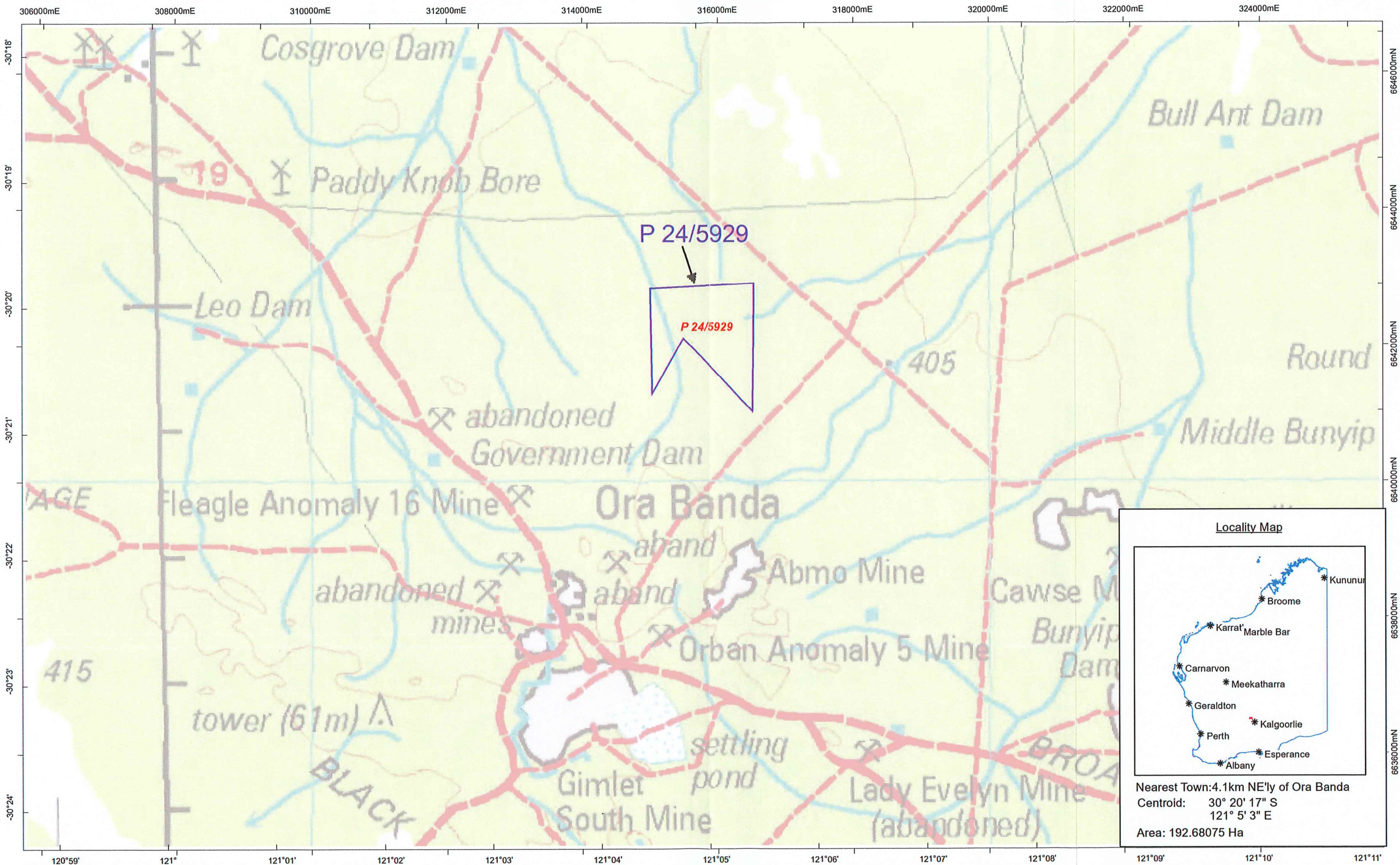
**Locality Map**

Nearest Town: 3.8km N'ly of Ora Banda  
Centroid: 30° 20' 7" S  
121° 4' 8" E  
Area: 199.09367 Ha

This plan has been compiled from various data sources received from a number of agencies and with information supplied by applicants for mining tenements. No responsibility is accepted for any error or omission. The Commonwealth of Australia (c) 2002, through Geoscience Australia and the Department of Defence, retaining copyright over those parts of the topographic data it has provided for display in TENGRAPH. Users wishing to use the data in its unaltered form should contact Geoscience Australia at www.ga.gov.au. Confirmation of the extent and composition of any Native Title Claims, Determinations or ILUAs should be sought from the National Native Title Tribunal (NNTT) specifically - Register of Native Title Claims (RNTCC), National Native Title Register (NNTR) or Register of Indigenous Land Use Agreements (ILUAs), Enclosed Pastoral Lease land and Pre 1994 mining confined to Nhamandjoo Wajant and Ngatjauwajja R/LA Native Title determination boundary.




# P 24/5929 Native Title Act 1993 (Cth) Notification Plan



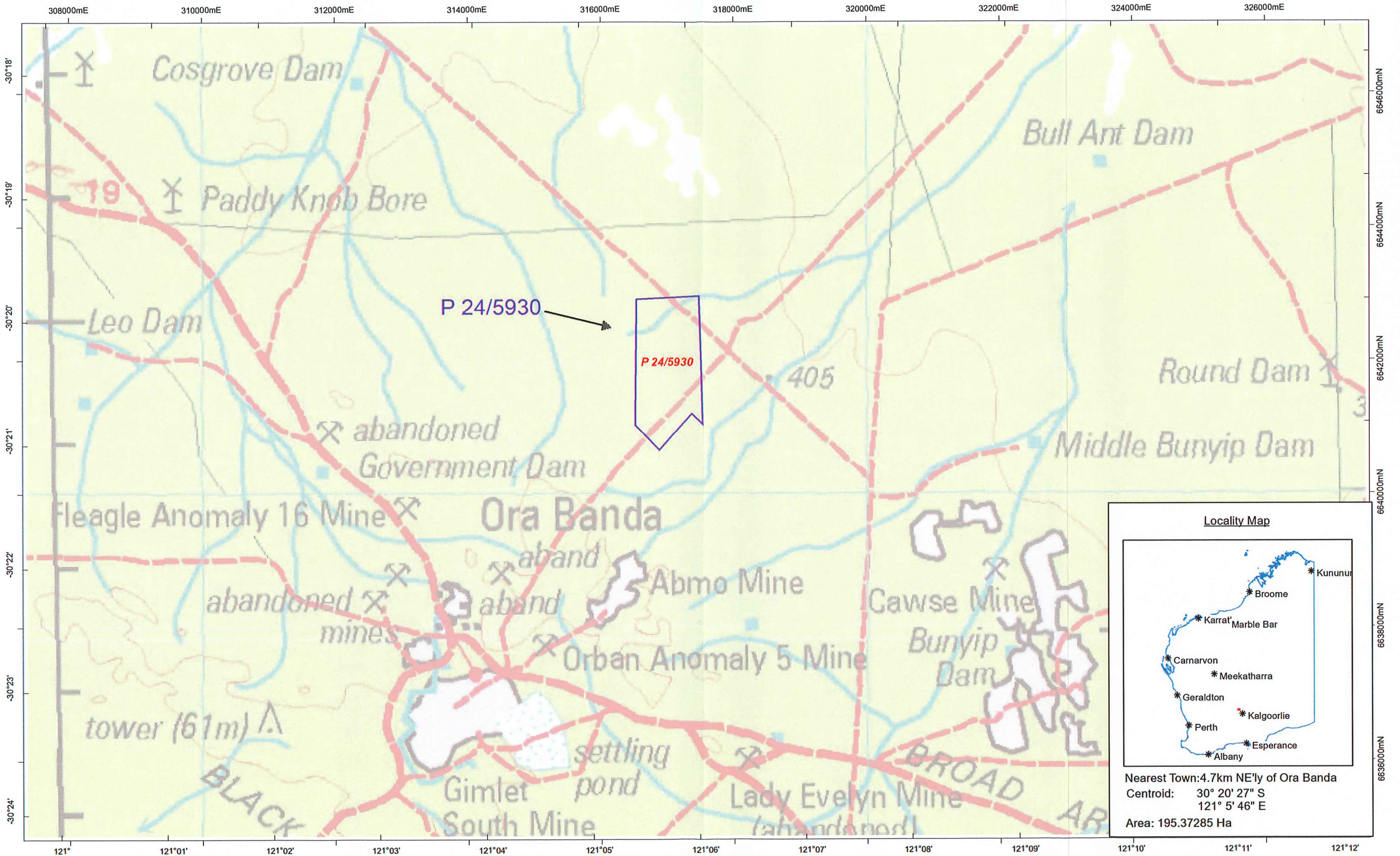
**Locality Map**

Nearest Town: 4.1km NE'ly of Ora Banda  
Centroid: 30° 20' 17" S  
121° 5' 3" E  
Area: 192.68075 Ha

This plan has been compiled from various data sources received from a number of agencies and with information supplied by applicants for mining tenements. No responsibility is accepted for any error or omission. The Commonwealth of Australia (c) 2022, through Geoscience Australia and the Department of Defence, maintains copyright over those parts of the topographic data it has provided for display in TENGRAPH. Users wishing to use the data in its unaltered form should contact Geoscience Australia at [www.ga.gov.au](http://www.ga.gov.au). Confirmation of the extent and composition of any Native Title Claims, Determinations or ELAs should be sought from the National Native Title Tribunal (NNTT) specifically - Register of Native Title Claims (RNTCC), National Native Title Register (NNTTR) or Register of Indigenous Land Use Agreements (ILUA). Enclosure of Pastoral Lease land and Pre 1994 mining confined to the Hamarwanga (Ngarrin) and Ngarrinwanga (Kija) Native Title determination boundary.



# P 24/5930 Native Title Act 1993 (Cth) Notification Plan



**Locality Map**

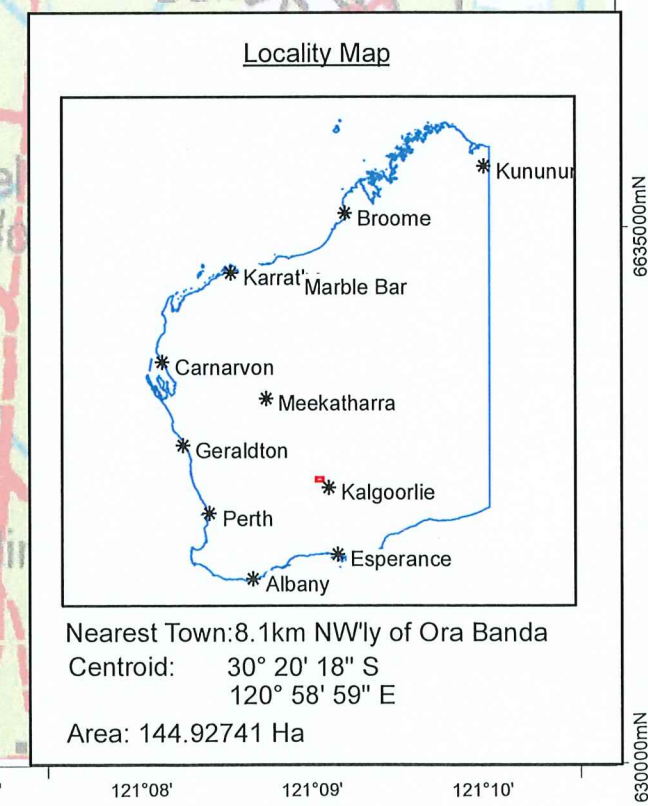
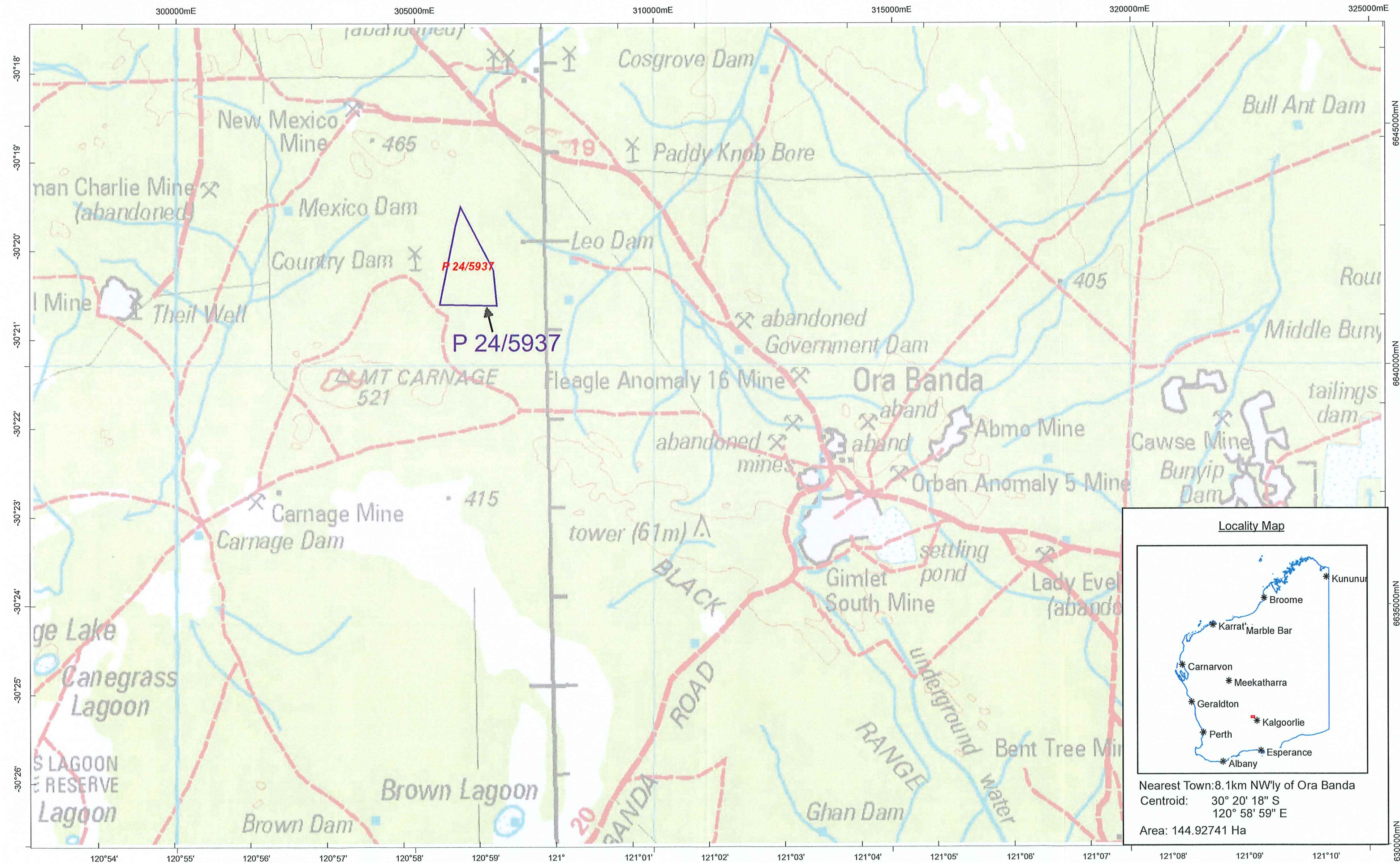
Nearest Town: 4.7km NE'ly of Ora Banda  
 Centroid: 30° 20' 27" S  
 121° 5' 46" E  
 Area: 195.37285 Ha

This plan has been compiled from various data sources received from a number of agencies and with information supplied by applicants for mining tenements. No responsibility is accepted for any error or omission. The Commonwealth of Australia (c) 2022. Through Geoscience Australia and the Department of Defence, maintains copyright over those parts of the topographic data it has provided for display in TENGRAPH. Users wishing to use the data in its unaltered form should contact Geoscience Australia at [www.ga.gov.au](http://www.ga.gov.au). Confirmation of the extent and composition of any Native Title Claims, Determinations or RULAs should be sought from the National Native Title Tribunal (NNTT) specifically - Register of Native Title Claims (RNTC), National Native Title Register (NNTT) or Register of Indigenous Land Use Agreements (ILUA). Enclosure of Pastoral Leases and the 1994 mining conflict to Nhamwanga Wajari and Ngataraaga ILUA Native Title determination boundary.




*Goldfreds*

# P 24/5937 Native Title Act 1993 (Cth) Notification Plan



This plan has been compiled from various data sources received from a number of agencies and with information supplied by applicants for mining tenements. No responsibility is accepted for any error or omission. The Commonwealth of Australia (c) 2002, through Geoscience Australia and the Department of Defence, maintains copyright over those parts of the topographic data it has provided for display in TENGRAPH. Users wishing to use the data in any other form should contact Geoscience Australia at www.ga.gov.au. Confirmation of the extent and composition of any Native Title Claims, Determinations or ILUAs should be sought from the National Native Title Tribunal (NNTT) specifically - Register of Native Title Claims (RNTC), National Native Title Register (NNTTR) or Register of Indigenous Land Use Agreements (ILUA). Enriched Pastoral Lease and Pre 1994




P 24/5960 Native Title Act 1993 (Cth) Notification Plan



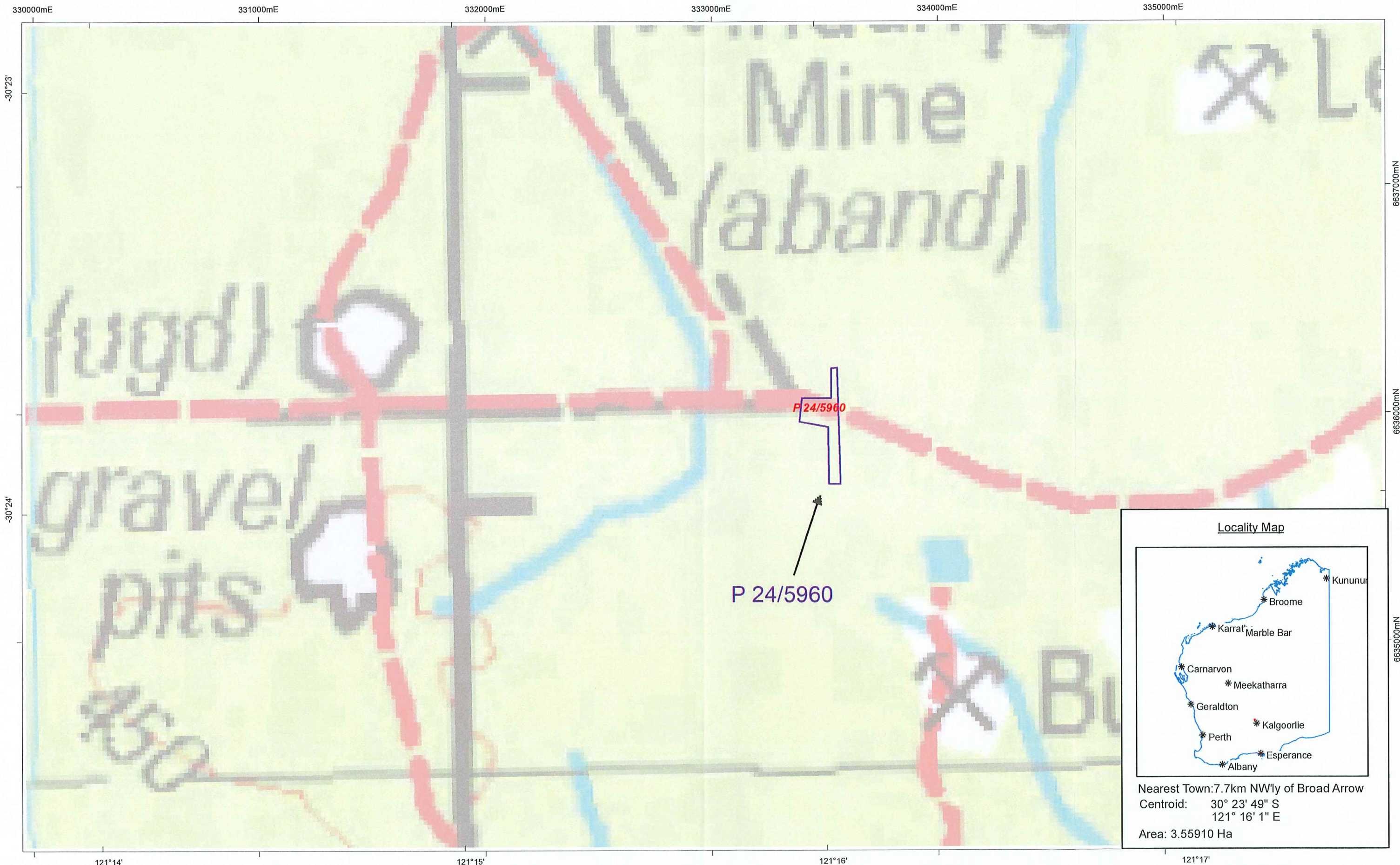
**Locality Map**

Nearest Town: 7.7km NW'ly of Broad Arrow  
 Centroid: 30° 23' 49" S  
 121° 16' 1" E  
 Area: 3.55910 Ha

This plan has been compiled from various data sources received from a number of agencies and with information supplied by applicants for mining tenements. No responsibility is accepted for any error or omission. The Commonwealth of Australia (c) 2002, through Geoscience Australia and the Department of Defence, maintains copyright over those parts of the topographic data it has provided for display in TENGRAPH. Users wishing to use the data in its unaltered form should contact Geoscience Australia at www.ga.gov.au. Confirmation of the extent and composition of any Native Title Claims, Determinations or ILUAs should be sought from the National Native Title Tribunal (NNTT) specifically - Register of Native Title Claims (RNTC), National Native Title Register (NNTT) or Register of Indigenous Land Use Agreements (ILUA). Enclosed Partial Lease land and Pre-1994 mining confined to Ngarawangga Wajami and Ngarawangga ILUA Native Title determination boundary.



P 24/5960 Native Title Act 1993 (Cth) Notification Plan

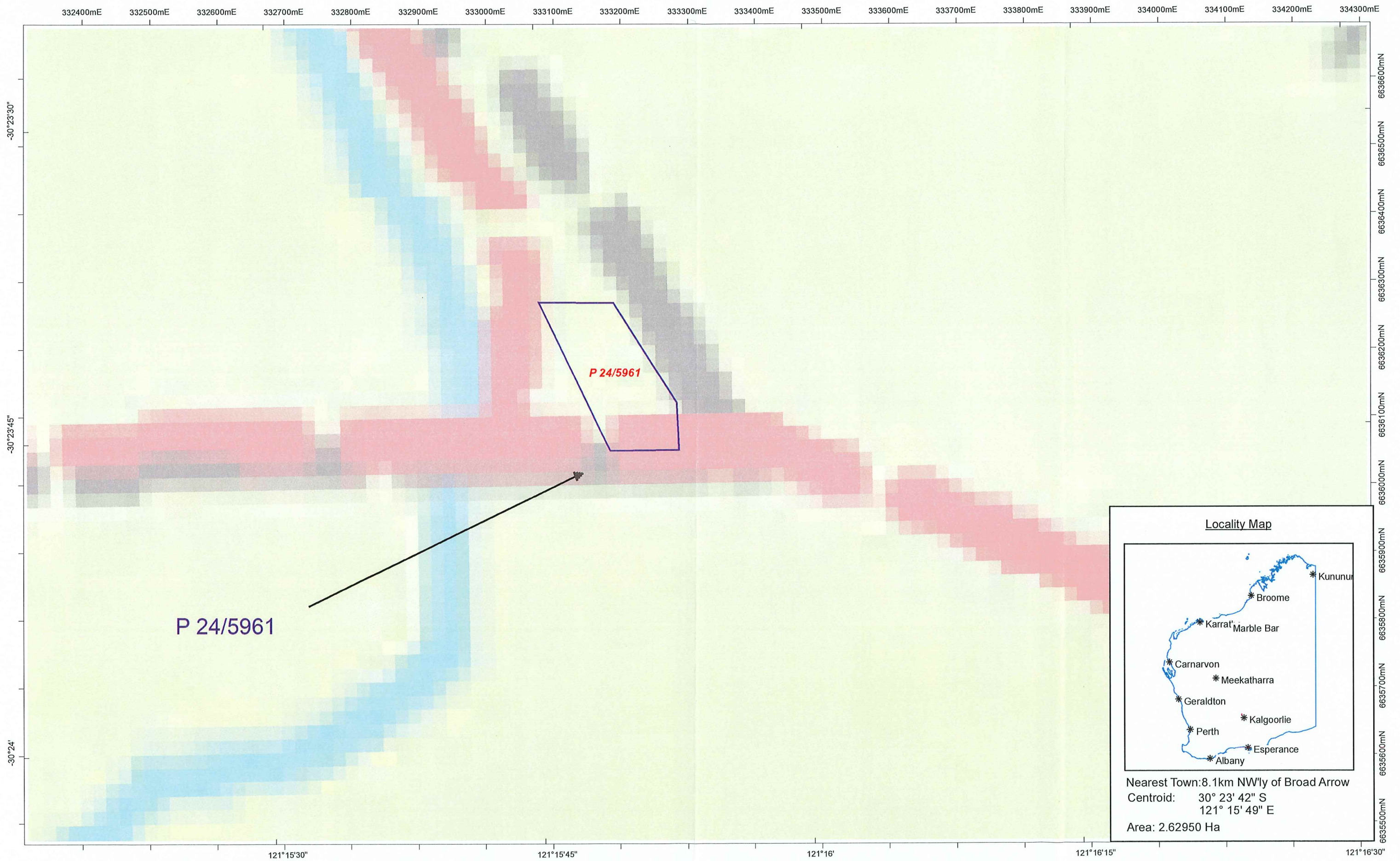


This plan has been compiled from various data sources received from a number of agencies and with information supplied by applicants for mining tenements. No responsibility is accepted for any error or omission. The Commonwealth of Australia (c) 2002, through Geoscience Australia and the Department of Defence, maintains copyright over those parts of the topographic data it has provided for display in TENGRAPH. Users wishing to use the data in its unaltered form should contact Geoscience Australia at [www.ga.gov.au](http://www.ga.gov.au). Confirmation of the extent and composition of any Native Title Claims, Determinations or ILUAs should be sought from the National Native Title Tribunal (NNTT) specifically - Register of Native Title Claims (RNTIC), National Native Title Register (NNTTR) or Register of Indigenous Land Use Agreements (ILUA). Enclosed Pastoral Lease and Pre 1994 mining confined to Nhamwanga Wajami and Ngafawanga ILUA Native Title determination boundary.

Scale: 1:15,000




# P 24/5961 Native Title Act 1993 (Cth) Notification Plan



**Locality Map**

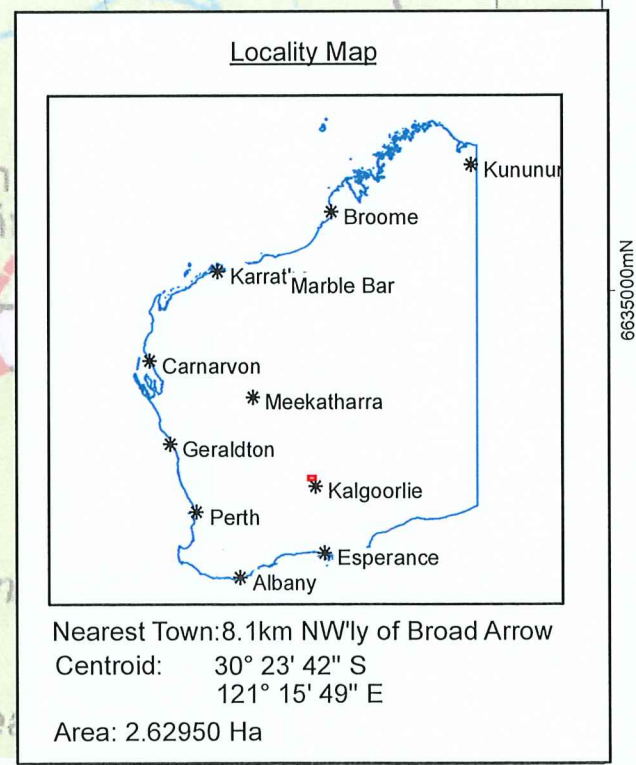
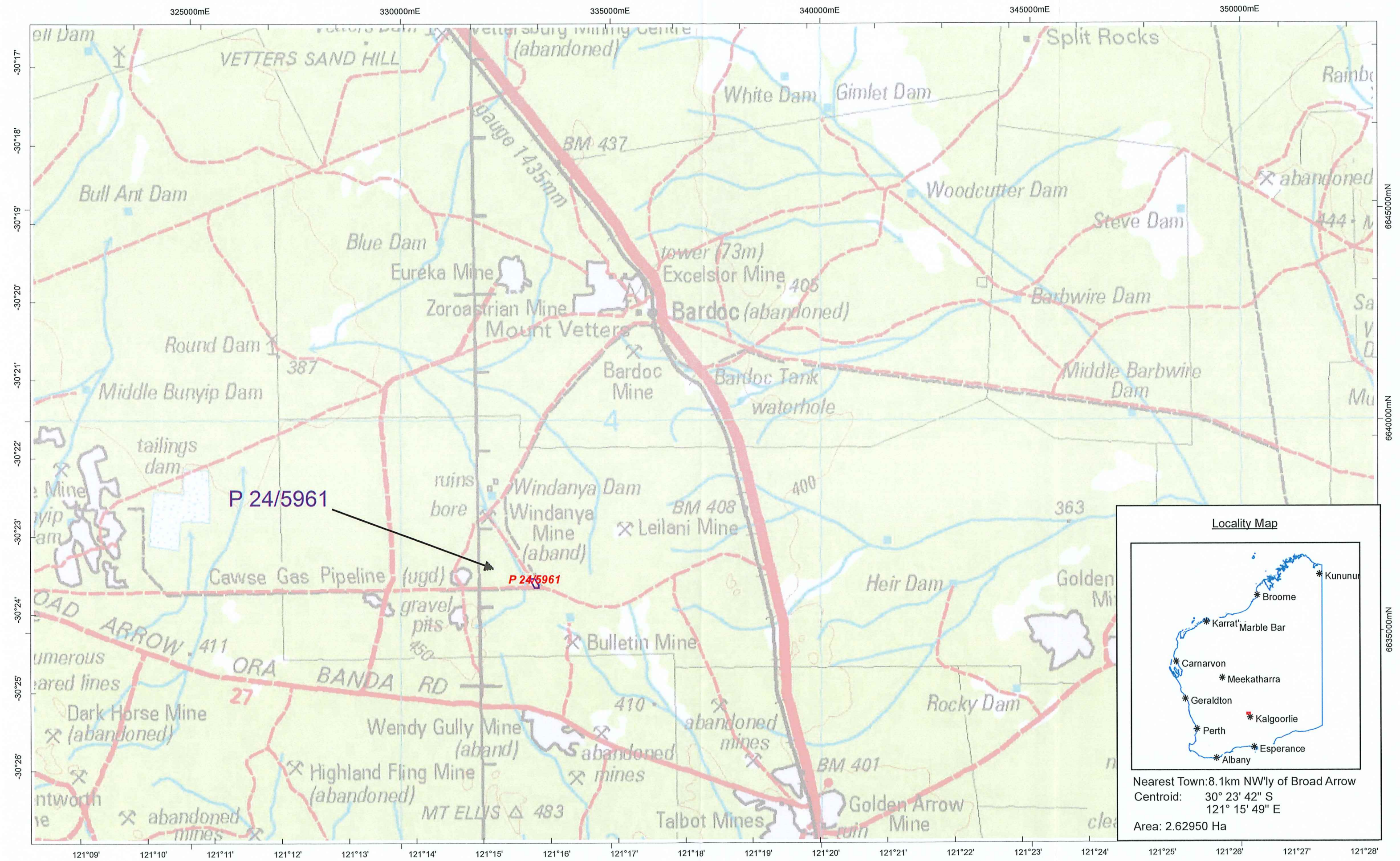
Nearest Town: 8.1km NW'ly of Broad Arrow  
Centroid: 30° 23' 42" S  
121° 15' 49" E  
Area: 2.62950 Ha

This plan has been compiled from various data sources received from a number of agencies and with information supplied by applicants for mining tenements. No responsibility is accepted for any error or omission. The Commonwealth of Australia (c) 2002, through Geoscience Australia and the Department of Defence, maintains copyright over those parts of the topographic data it has provided for display in TENGGRAPH. Users wishing to use the data in its unaltered form should contact Geoscience Australia at [www.ga.gov.au](http://www.ga.gov.au). Confirmation of the extent and composition of any Native Title Claims, Determinations or ILUAs should be sought from the National Native Title Tribunal (NNTT) specifically - Register of Native Title Claims (RNTC), National Native Title Register (NNTT) or Register of Indigenous Land Use Agreements (ILUAs). Enclosed Pastoral Lease land and Pre 1994 mining confined to Nharrawagga Wajani and Ngafawagga ILUA Native Title determination boundary.




*Goldfields*

# P 24/5961 Native Title Act 1993 (Cth) Notification Plan



This plan has been compiled from various data sources received from a number of agencies and with information supplied by applicants for mining tenements. No responsibility is accepted for any error or omission. The Commonwealth of Australia (c) 2002, through Geoscience Australia and the Department of Defence, maintains copyright over those parts of the topographic data it has provided for display in TENGRAPH. Users wishing to use the data in an unauthorised form should contact Geoscience Australia at [www.ga.gov.au](http://www.ga.gov.au). Confirmation of the extent and composition of any Native Title Claims, Determinations or ILUAs should be sought from the National Native Title Tribunal (NNTT) specifically - Register of Native Title Claims (RNTIC), National Native Title Register (NNTTR) or Register of Indigenous Land Use Agreements (ILUAs). Enriched Pastoral Lease land and Pre 1994



*Goldfields*


P 24/5962 Native Title Act 1993 (Cth) Notification Plan



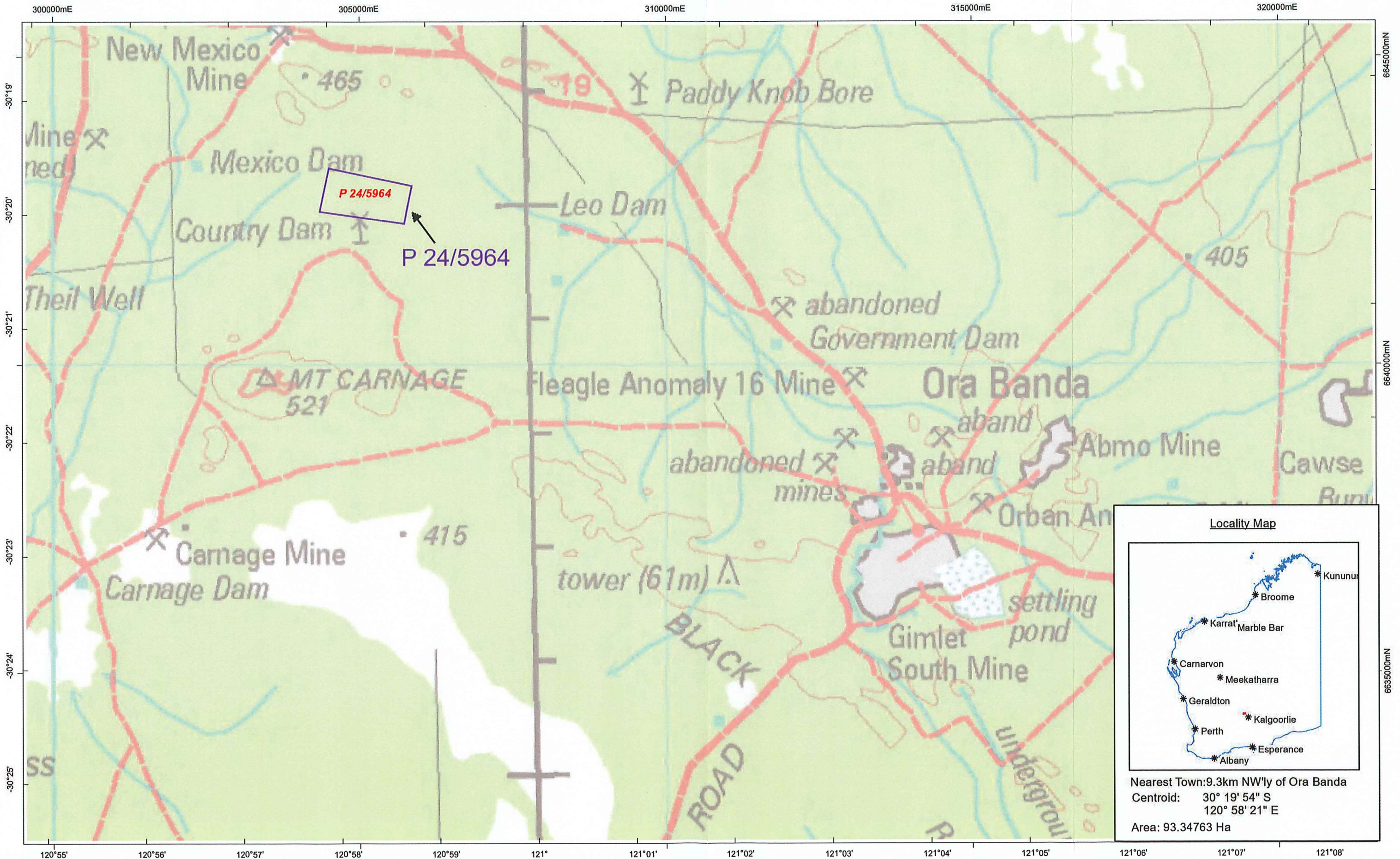
**Locality Map**

Nearest Town: 4km SE'ly of Broad Arrow  
 Centroid: 30° 27' 52" S  
 121° 21' 37" E  
 Area: 17.94892 Ha

This plan has been compiled from various data sources received from a number of agencies and with information supplied by applicants for mining tenements. Its responsibility is accepted for any error or omission. The Commonwealth of Australia (c) 2002, through Geoscience Australia and the Department of Defence, maintains copyright over those parts of the topographic data it has provided for display in TENGRAP. Users wishing to use the data in its unaltered form should contact Geoscience Australia at www.ga.gov.au. Confirmation of the extent and composition of any Native Title Claims, Determinations or RLUAs should be sought from the National Native Title Tribunal (NNTT) specifically - Register of Native Title Claims (RNTC), National Native Title Register (NNTT) or Register of Indigenous Land Use Agreements (ILUA). Excluded Pastoral Lease land and Pre 1924



# P 24/5964 Native Title Act 1993 (Cth) Notification Plan



**Locality Map**

Nearest Town: 9.3km NW'ly of Ora Banda  
Centroid: 30° 19' 54" S  
120° 58' 21" E  
Area: 93.34763 Ha

This plan has been compiled from various data sources received from a number of agencies and with information supplied by applicants for mining tenements. No responsibility is accepted for any error or omission. The Commonwealth of Australia (c) 2002, through Geoscience Australia and the Department of Defence, maintains copyright over those parts of the topographic data it has provided for display in TENGRAPH. Users wishing to use the data in its unaltered form should contact Geoscience Australia at www.ga.gov.au. Confirmation of the extent and composition of any Native Title Claims, Determinations or EULAs should be sought from the National Native Title Tribunal (NNTT) specifically - Register of Native Title Claims (RNTC), National Native Title Register (NNTT) or Register of Indigenous Land Use Agreements (ILUAs). EULAs of Pastoral Lease land and Pre 1994 mining confined to Nhamuyawga Wajant and Ijartawagga KUA Native Title determination boundary.

