



Enquiries: Ph (08)9222 3518 Fax (08)9222 3452
Email: s24md.infrastructure@dmpe.wa.gov.au

NATIVE TITLE SERVICES GOLDFIELDS(ARB13)
PO BOX 464
WEST PERTH WA 6872



13 March 2026

Dear Sir/Madam

NOTIFICATION OF AN INFRASTRUCTURE FACILITY ASSOCIATED WITH MINING PURSUANT TO SECTION 24MD(6B)(D) COMMONWEALTH NATIVE TITLE ACT 1993

No	Applicant/s	NTP/s	NTRB/s
L 15/509	BULLABULLING OPERATIONS PTY LTD	Claim(s): - Marlinyu Ghoorlie WC2017/007	NATIVE TITLE SERVICES GOLDFIELDS(ARB13)
L 15/511	BULLABULLING OPERATIONS PTY LTD	Claim(s): - Marlinyu Ghoorlie WC2017/007	NATIVE TITLE SERVICES GOLDFIELDS(ARB13)
L 37/297	EMERALD RESOURCES (WA) PTY LTD	Determined Area(s): - Darlot WCD2022/002	NATIVE TITLE SERVICES GOLDFIELDS(ARB13)

No	Area	Locality	Centroid	Shire
L 15/509	15.13 HA.	21.6km SW'ly of Coolgardie	Lat: 31° 2' S Long: 120° 57' E	COOLGARDIE SHIRE
The purposes of L 15/509 are: a bore,a bore field,a drainage channel,a pipeline,a power generation and transmission facility,a power line,a pump station,a road,a water management facility				
L 15/511	147.05 HA.	22.1km SW'ly of Coolgardie	Lat: 31° 4' S Long: 120° 58' E	COOLGARDIE SHIRE
The purposes of L 15/511 are: a bore,a bore field,a drainage channel,a pipeline,a power generation and transmission facility,a power line,a pump station,a road,a search for groundwater,a water management facility,taking water				
L 37/297	148.65 HA.	97.7km NE'ly of Leinster	Lat: 27° 22' S Long: 121° 28' E	LEONORA SHIRE
The purposes of L 37/297 are: a communications facility,a drainage channel,a meteorological station,a minesite administration facility,a pipeline,a power generation and transmission facility,a power line,a road,a workshop and storage facility,an aerodrome				

You are hereby notified in your capacity as a registered native title claimant, native title body corporate or a representative Aboriginal Torres Strait Islander Body that application has been made for the tenement/s listed for the sole purpose of the construction of an infrastructure facility associated with mining (as defined in Section 253 of the Commonwealth *Native Title Act 1993 (Cth)* (NTA)) for an initial term of 21 years. I would also inform you that subject to the completion of any relevant processing under the Mining Act 1978 (WA) and Section 24MD(6B) under the NTA that there is an intention that the licence/lease be granted.

Plan/s showing the location of the application(s) is/are enclosed.

In accordance with Section 24MD(6B)(d) any registered native title claimant or registered native title body corporate may object within two months of notification, to the grant of the licence/lease by **20 May 2026** so far as it affects their registered native title rights and interests in relation to land or waters to which the lease/licence relates.

The licence/lease applicant must consult any registered native title claimants and native title bodies corporate who object, about ways of minimising the impact of the grant of the licence/lease on registered native title rights and interests in relation to the land or waters. If relevant the applicant must also consult about any access to the land or the way in which anything authorised by the grant of the lease/licence might be done.

Locked Bag 100 East Perth WA 6892
Telephone +61 8 9222 3333
www.dmpe.wa.gov.au
www.wa.gov.au
ABN 69 410 335 356



**Department of Mines,
Petroleum and Exploration**

Any objection lodged by a registered native title claimant or by a registered native title body corporate is to be in the form of a letter addressed to or delivered to the General Manager Resource Access, Locked Bag 100, East Perth WA 6892 and must be received before the close of business at 4.30pm on **20 May 2026**. The objection must contain the following information:

- number of the Miscellaneous licence/General Purpose lease objected to;
- details of how the grant of the licence/lease will affect the objector's registered native title rights and interests in relation to the land or waters affected; and
- the name, claim number and address for service of the registered native title claimant or registered native title body corporate

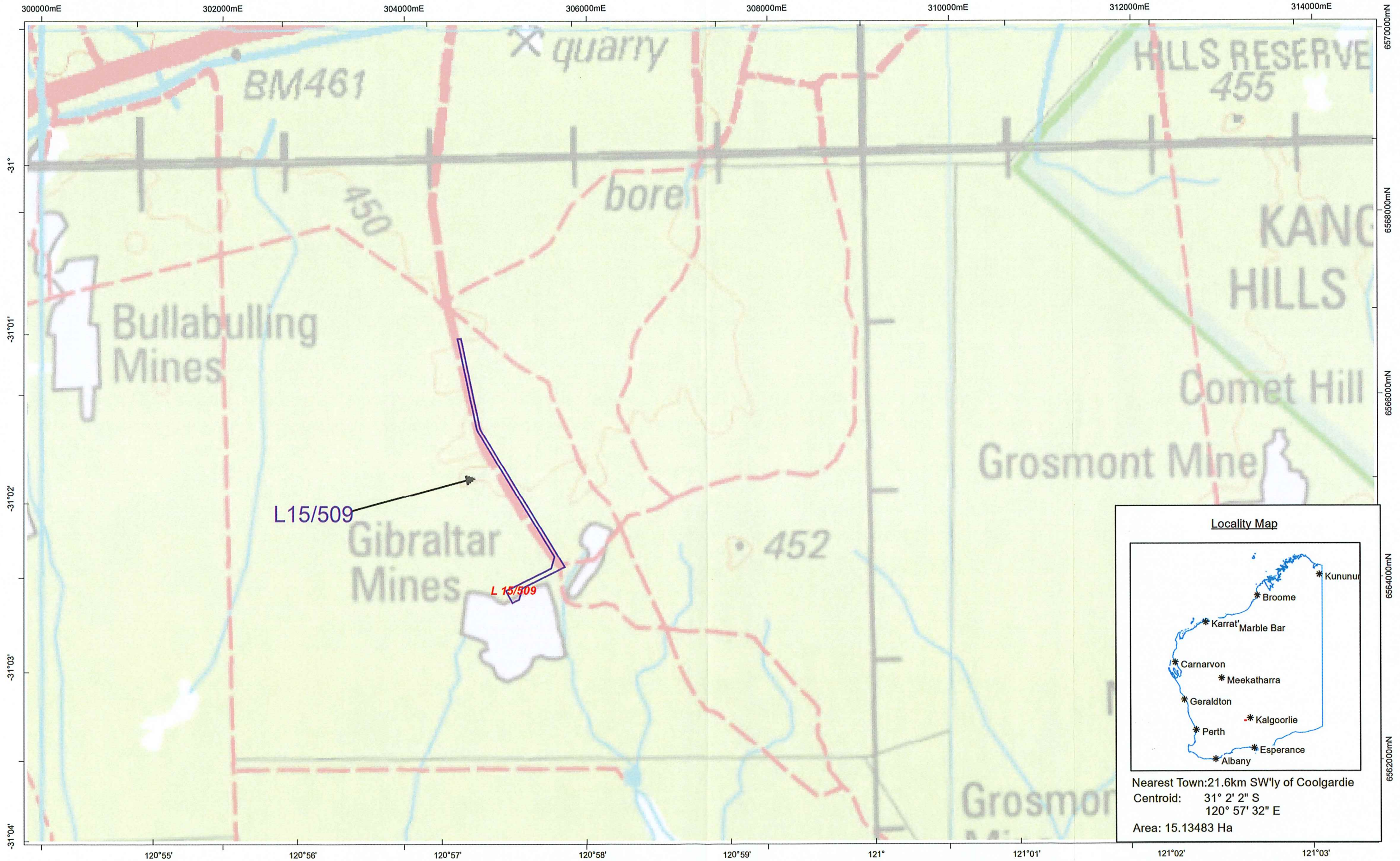
Should you require any further information on DMPE procedures please contact Resource Access Branch on (08)9222 3518.

Yours sincerely

Zoran Vukojevic
GENERAL MANAGER
RESOURCE ACCESS BRANCH

Att


L 15/509 Native Title Act 1993 (Cth) Notification Plan



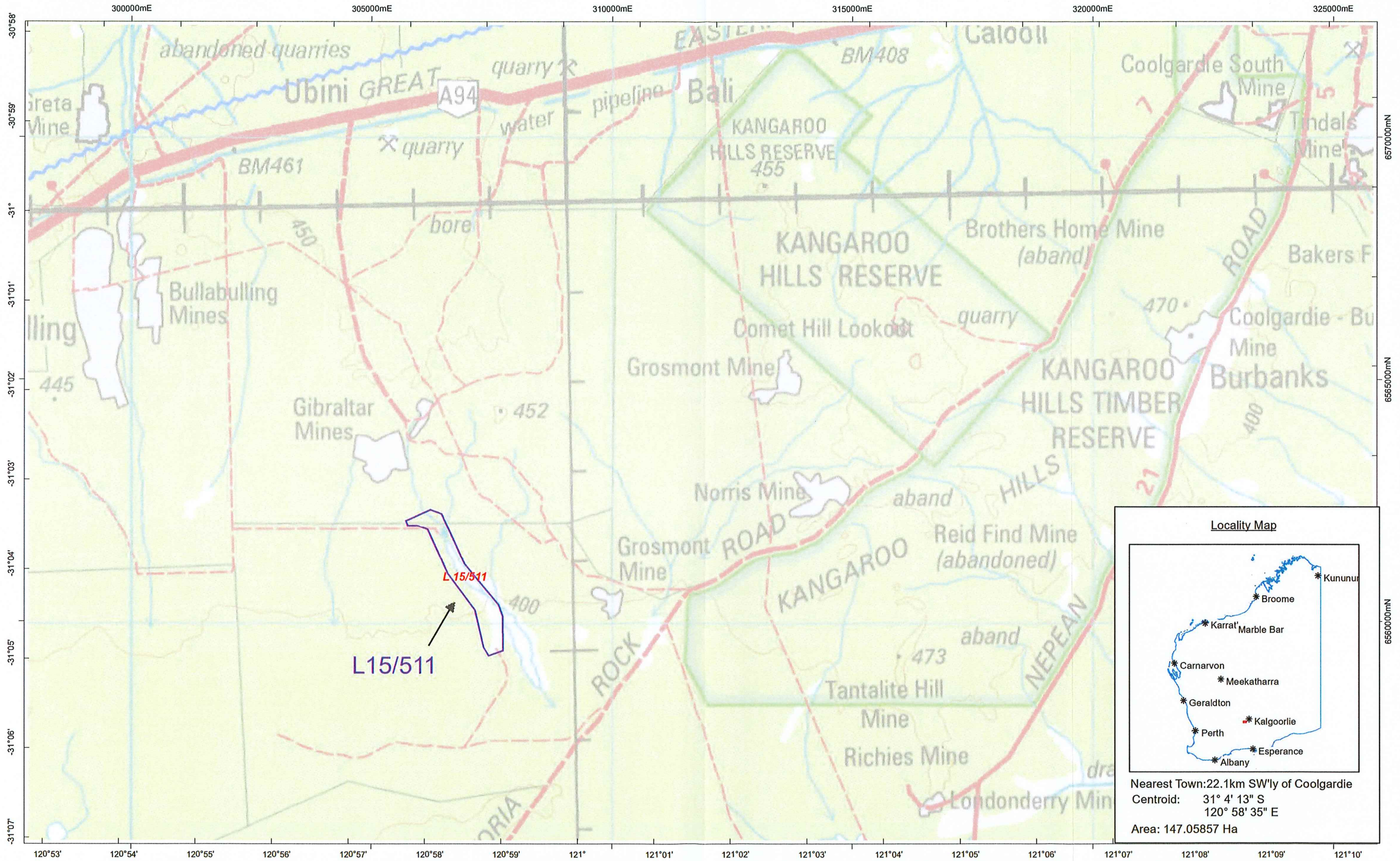
Locality Map

Nearest Town: 21.6km SW'ly of Coolgardie
Centroid: 31° 2' 2" S
120° 57' 32" E
Area: 15.13483 Ha

This plan has been compiled from various data sources received from a number of agencies and with information supplied by applicants for mining tenements. No responsibility is accepted for any error or omission. The Commonwealth of Australia (c) 2002, through Geoscience Australia and the Department of Defence, maintains copyright over these parts of the topographic data it has provided for display in TENGRAPH. Users wishing to use the data in its unaltered form should contact Geoscience Australia at www.ga.gov.au. Confirmation of the extent and composition of any Native Title Claims, Determinations or ILUAs should be sought from the National Native Title Tribunal (NNTT) specifically - Register of Native Title Claims (RNTC), National Native Title Register (NNTR) or Register of Indigenous Land Use Agreements (ILUAs), Entitled Pastoral Lease land and Pre 1994 mining confined to Nhamwanga Wajari and Ngalawanga ILUA Native Title determination boundary.




L 15/511 Native Title Act 1993 (Cth) Notification Plan



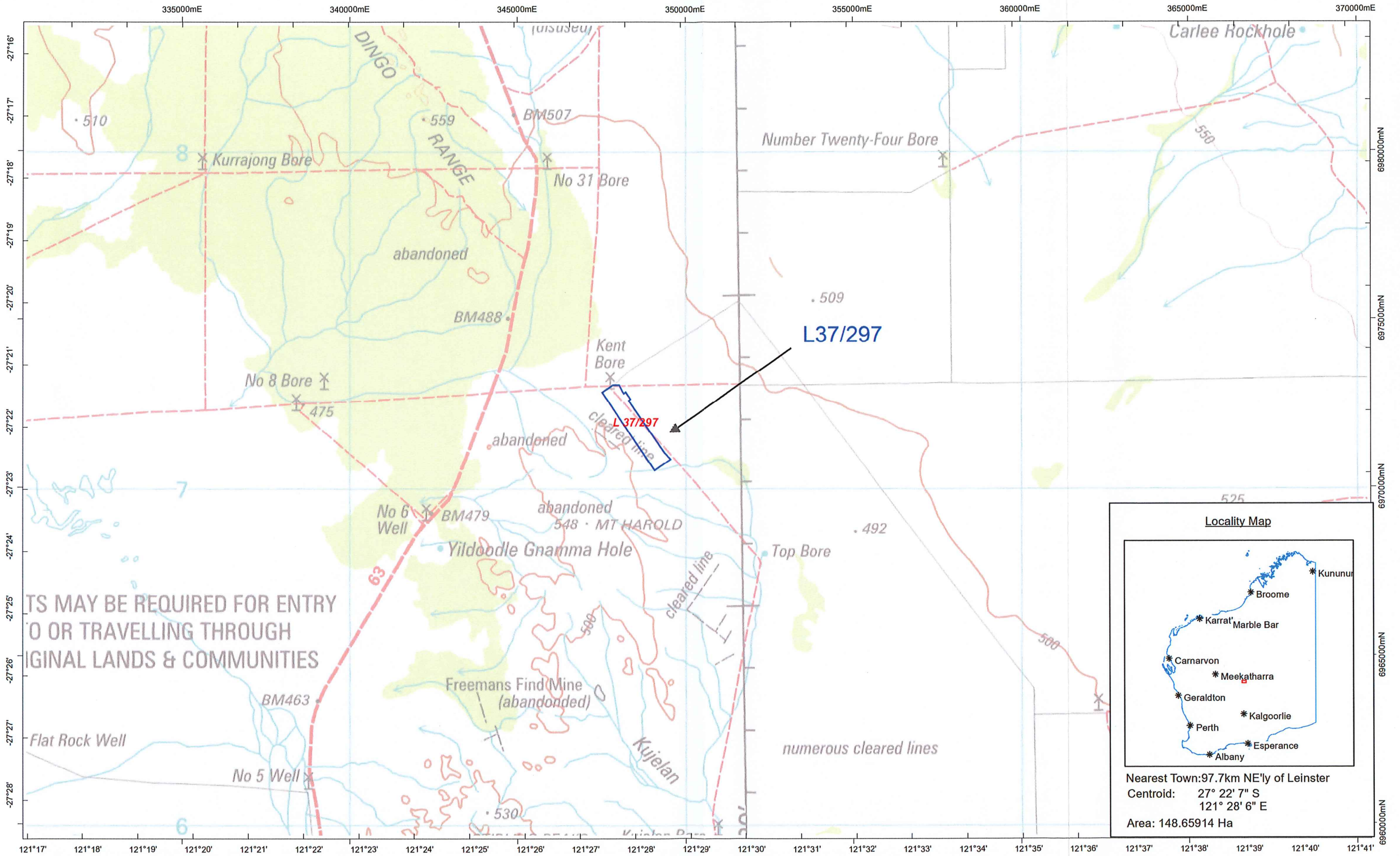
Locality Map

Nearest Town: 22.1km SW'ly of Coolgardie
Centroid: 31° 4' 13" S
120° 58' 35" E
Area: 147.05857 Ha

This plan has been compiled from various data sources received from a number of agencies and with information supplied by applicants for mining tenements. No responsibility is accepted for any error or omission. The Commonwealth of Australia (c) 2002, through Geoscience Australia and the Department of Defence, maintains copyright over those parts of the topographic data it has provided for display in TENGRAPH. Users wishing to use the data in its unaltered form should contact Geoscience Australia at www.ga.gov.au. Confirmation of the extent and composition of any Native Title Claims, Determinations or ILUAs should be sought from the National Native Title Tribunal (NNTT) specifically - Register of Native Title Claims (RNTC), National Native Title Register (NNTT) or Register of Indigenous Land Use Agreements (ILUAs). Endorse of Pastoral Leases and the 1994 mining confined to Nhamwargga Wajari and Ngatjaranga ILUA Native Title determination boundary.



L 37/297 Native Title Act 1993 (Cth) Notification Plan



ITS MAY BE REQUIRED FOR ENTRY
O OR TRAVELLING THROUGH
IGINAL LANDS & COMMUNITIES

Locality Map

Nearest Town: 97.7km NE'ly of Leinster
Centroid: 27° 22' 7" S
121° 28' 6" E
Area: 148.65914 Ha

This plan has been compiled from various data sources received from a number of agencies and with information supplied by applicants for mining tenements. No responsibility is accepted for any error or omission. The Commonwealth of Australia (c) 2002, through Geoscience Australia and the Department of Defence, maintains copyright over those parts of the topographic data it has provided for display in TENGRAPH. Users wishing to use the data in its unaltered form should contact Geoscience Australia at www.ga.gov.au. Confirmation of the extent and composition of any Native Title Claims, Determinations or ILUAs should be sought from the National Native Title Tribunal (NNTT) specifically - Register of Native Title Claims (RNTC); National Native Title Register (NNTTR) or Register of Indigenous Land Use Agreements (ILUA). Enclosed Pastoral Lease land and Pre 1994 mining confined to Nhamandjanga Wajani and Ngartawanga ILUA Native Title determination boundary.

