



NATIVE TITLE SERVICES GOLDFIELDS(ARB13)
PO BOX 3007
EAST PERTH WA 6004

Dear Sir/Madam,

NOTIFICATION PURSUANT TO SECTION 29 OF THE COMMONWEALTH NATIVE TITLE ACT 1993

No	Applicant/s	NTP/s	NTRB/s
M 77/25 (RW749041)	SALVATION GOLD PTY LTD	Claim(s): - Marlinyu Ghoorlie WC2017/007	NATIVE TITLE SERVICES GOLDFIELDS(ARB13) SOUTH WEST ABORIGINAL LAND AND SEA COUNCIL(ARB15)
M 77/26 (RW747877)	BARTO GOLD MINING PTY LTD	Claim(s): - Marlinyu Ghoorlie WC2017/007	NATIVE TITLE SERVICES GOLDFIELDS(ARB13) SOUTH WEST ABORIGINAL LAND AND SEA COUNCIL(ARB15)

No.	Area	Locality	Centroid	Shire
M 77/25 (RW749041)	57.09 Ha	5.1km SE'ly of Marvel Loch	Lat 31° 29' 49" S Long 119° 31' 57" E	YILGARN SHIRE
M 77/26 (RW747877)	22.51 Ha	1.1km NE'ly of Marvel Loch	Lat 31° 27' 33" S Long 119° 29' 46" E	YILGARN SHIRE

In accordance with section 29(2) of the *Native Title Act 1993* (the Act) the Department of Mines, Petroleum and Exploration (DMPE) provides this notice and a plan showing the location of the mining lease/s that under section 78(2) of the *Mining Act 1978* may be renewed, over land and/or waters in respect of which you are a representative Aboriginal/Torres Strait Islander body, [see s 29(2)(b)(ii) of the Act].

Arrangements have been made to publish this notice in newspapers (including newspapers catering mainly or exclusively for the [interests](#) of [Aboriginal peoples](#) or [Torres Strait Islanders](#)).

DMPE hereby advises that the "notification day" is **11 March 2026**. This date is given in accordance with section 29(4)(a) of the Act.

Under section 30(1)(a) of the Act, persons have until 3 months after the notification day to take certain steps to become native title parties in relation to the notice. The 3-month period closes on **11 June 2026**. Any person who is, or becomes a native title party, is entitled to the negotiation and/or procedural rights provided in Part 2 Division 3 Subdivision P of the Act.

If there is no native title party at the end of the four months after the notification day (i.e. **11 July 2026**) then the mining lease/s may be renewed.

Should you require any further information on DMPE procedures then please contact Resource Access Branch on (08) 9222 3518.

Yours sincerely

Zoran Vukojevic
GENERAL MANAGER
RESOURCE ACCESS BRANCH

6 March 2026
Encl:

**NOTICE TO GRANT MINING TENEMENTS
NATIVE TITLE ACT 1993 (CTH) SECTION 29**

The State of Western Australia HEREBY GIVES NOTICE that the Minister for Mines and Petroleum, C/- Department of Mines, Petroleum and Exploration, 100 Plain Street, East Perth WA 6004 may grant the following tenement applications under the *Mining Act 1978*:

Tenement Type	No.	Applicant	Area	Locality	Centroid	Shire
Mining Lease	24/1023	FLEMING, Leo Glenn	11.49HA	4.3km SE'ly of Broad Arrow	Lat: 30° 27' S Long: 121° 21' E	KALGOORLIE-BOULDER CITY
Mining Lease	24/1024	FLEMING, Leo Glenn	6.40HA	14.1km SW'ly of Broad Arrow	Lat: 30° 30' S Long: 121° 11' E	KALGOORLIE-BOULDER CITY

Nature of the act: Grant of mining leases, which authorises the applicant to mine for minerals for a term of 21 years from notification of grant and a right of renewal for 21 years.

Notification day: 11 March 2026

Native title parties: Under section 30 of the *Native Title Act 1993 (Cth)*, persons have until 3 months after the notification day to take certain steps to become native title parties in relation to applications. The 3 month period closes on **11 June 2026**. Any person who is, or becomes a native title party, is entitled to the negotiation and/or procedural rights provided in Part 2 Division 3 Subdivision P of *Native Title Act 1993 (Cth)*. Enquiries in relation to filing a native title determination application to become a native title party should be directed to the Federal Court of Australia, 1 Victoria Avenue, Perth WA 6000, telephone (08) 9268 7100. The mining tenements may be granted if, by the end of the period of 4 months after the notification day (i.e. **11 July 2026**), there is no native title party under section 30 of the *Native Title Act 1993 (Cth)* in relation to the area of the mining tenements. For further information about the act (including extracts of plans showing the boundaries of the applications), contact the Department of Mines, Petroleum and Exploration, 100 Plain Street, East Perth WA 6004, or telephone (08) 9222 3518.

**NOTICE OF PROPOSAL TO RENEW MINING LEASE
NATIVE TITLE ACT 1993 (CTH) SECTION 29**

The State of Western Australia HEREBY GIVES NOTICE that the Minister for Mines and Petroleum, C/- Department of Mines, Petroleum and Exploration, 100 Plain Street, East Perth WA 6004 may renew the following mining lease under section 78(2) of the *Mining Act 1978*:

Mining No.	Renewal of Term No.	Applicant	Area	Locality	Centroid	Shire
M 77/25	749041	SALVATION GOLD PTY LTD	57.09HA	5.1km SE'ly of Marvel Loch	Lat 31° 29' 49" S Long 119° 31' 57" E	YILGARN SHIRE
M 77/26	747877	BARTO GOLD MINING PTY LTD	22.51HA	1.1km NE'ly of Marvel Loch	Lat 31° 27' 33" S Long 119° 29' 46" E	YILGARN SHIRE

Nature of the act: The renewal of mining lease, which authorises the applicant to mine for minerals for a term of up to 21 years.

Notification day: 11 March 2026

Native title parties: Under section 30 of the *Native Title Act 1993 (Cth)*, persons have until three months after the notification day to take certain steps to become native title parties in relation to the notice. The three month period closes on **11 June 2026**. Any person who is, or becomes a native title party, is entitled to the negotiation and/or procedural rights provided in Part 2 Division 3 Subdivision P of *Native Title Act 1993 (Cth)*. Enquiries in relation to filing a native title determination application to become a native title party should be directed to the Federal Court of Australia, 1 Victoria Avenue, Perth WA 6000, telephone (08) 9268 7100. The mining lease may be renewed if, by the end of the period of four months after the notification day (i.e. **11 July 2026**), there is no native title party under section 30 of the *Native Title Act 1993 (Cth)* in relation to the area of the application for renewal. For further information about the act (including extracts of plans showing the boundaries of the application for renewal), contact the Department of Mines, Petroleum and Exploration, 100 Plain Street, East Perth WA 6004, or telephone (08) 9222 3518.

**NOTICE TO GRANT MINING TENEMENTS
NATIVE TITLE ACT 1993 (CTH) SECTION 29**

The State of Western Australia HEREBY GIVES NOTICE that the Minister for Mines and Petroleum, C/- Department of Mines, Petroleum and Exploration, 100 Plain Street, East Perth WA 6004 may grant the following tenement applications under the *Mining Act 1978*:

Tenement Type	No.	Applicant	Area*	Locality	Centroid	Shire
Exploration Licence	08/3747	MARDIE MINERALS PTY LTD	81BL	42.6km E'ly of Onslow	Lat: 21° 30' S Long: 115° 29' E	ASHBURTON SHIRE, KARRATHA CITY
Exploration Licence	15/2157	STEHN, Anthony Paterson	1BL	93km NE'ly of Southern Cross	Lat: 30° 47' S Long: 120° 9' E	COOLGARDIE SHIRE
Exploration Licence	16/646	PRITAM GOLD PTY LTD	1BL	29.1km SW'ly of Ora Banda	Lat: 30° 29' S Long: 120° 47' E	COOLGARDIE SHIRE
Exploration Licence	29/1262	MT IDA LITHIUM PTY LTD	10BL	99.2km W'ly of Leonora	Lat: 28° 46' S Long: 120° 19' E	MENZIES SHIRE
Exploration Licence	63/2549	FORRESTANIA RESOURCES LIMITED	30BL	112.1km SE'ly of Marvel Loch	Lat: 32° 7' S Long: 120° 23' E	DUNDAS SHIRE
Exploration Licence	70/6771	FLEET STREET HOLDINGS PTY LTD	19BL	35.8km N'ly of Mukinbudin	Lat: 30° 35' S Long: 118° 7' E	MOUNT MARSHALL SHIRE, MUKINBUDIN SHIRE
Exploration Licence	77/3226	GOLDEN HORSE MINERALS (AUST) PTY LTD	26BL	13.1km W'ly of Marvel Loch	Lat: 31° 27' S Long: 119° 21' E	YILGARN SHIRE
Exploration Licence	77/3230	GOLDEN HORSE MINERALS (AUST) PTY LTD	8BL	6.4km SW'ly of Southern Cross	Lat: 31° 16' S Long: 119° 17' E	YILGARN SHIRE
Exploration Licence	77/3299	STRANGE, Vernon Wesley	2BL	149.3km W'ly of Menzies	Lat: 29° 36' S Long: 119° 30' E	MENZIES SHIRE
Exploration Licence	77/3300	STRANGE, Vernon Wesley	1BL	148.2km W'ly of Menzies	Lat: 29° 39' S Long: 119° 30' E	MENZIES SHIRE
Exploration Licence	77/3301	STRANGE, Vernon Wesley	1BL	149.8km W'ly of Menzies	Lat: 29° 40' S Long: 119° 29' E	MENZIES SHIRE
Exploration Licence	80/6195	GOLDEN PEAK RESOURCES PTY LTD	15BL	21.5km S'ly of Halls Creek	Lat: 18° 25' S Long: 127° 42' E	HALLS CREEK SHIRE
Prospecting Licence	16/3572	RAMSAY, Paul Brian	9.99HA	27.7km S'ly of Ora Banda	Lat: 30° 37' S Long: 121° 4' E	COOLGARDIE SHIRE
Prospecting Licence	16/3573	RAMSAY, Paul Brian	9.99HA	25.9km S'ly of Ora Banda	Lat: 30° 36' S Long: 121° 3' E	COOLGARDIE SHIRE
Prospecting Licence	16/3574	DE LA MONTAGNE, Queenie Kathryn	9.99HA	27.5km S'ly of Ora Banda	Lat: 30° 36' S Long: 121° 4' E	COOLGARDIE SHIRE
Prospecting Licence	16/3575	DE LA MONTAGNE, Queenie Kathryn	9.99HA	25.6km S'ly of Ora Banda	Lat: 30° 35' S Long: 121° 3' E	COOLGARDIE SHIRE
Prospecting Licence	16/3576	DE LA MONTAGNE, Queenie Kathryn	199.38HA	24.3km S'ly of Ora Banda	Lat: 30° 35' S Long: 121° 4' E	COOLGARDIE SHIRE
Prospecting Licence	24/5712	BONNEY, Derek Neil	195.52HA	4.3km W'ly of Broad Arrow	Lat: 30° 26' S Long: 121° 16' E	KALGOORLIE-BOULDER CITY
Prospecting Licence	24/5947	ANNEEN PTY LTD	121.34HA	22.6km N'ly of Broad Arrow	Lat: 30° 14' S Long: 121° 16' E	KALGOORLIE-BOULDER CITY
Prospecting Licence	24/5952	ANNEEN PTY LTD	110.62HA	24.6km N'ly of Broad Arrow	Lat: 30° 13' S Long: 121° 16' E	KALGOORLIE-BOULDER CITY
Prospecting Licence	24/5953	ANNEEN PTY LTD	109.35HA	23.5km N'ly of Broad Arrow	Lat: 30° 14' S Long: 121° 16' E	KALGOORLIE-BOULDER CITY
Prospecting Licence	24/5954	ANNEEN PTY LTD	187.89HA	21.8km N'ly of Broad Arrow	Lat: 30° 15' S Long: 121° 16' E	KALGOORLIE-BOULDER CITY
Prospecting Licence	24/5957	MORGAN, Glyn Thomas	110.26HA	25.6km NE'ly of Ora Banda	Lat: 30° 13' S Long: 121° 15' E	KALGOORLIE-BOULDER CITY
Prospecting Licence	39/6556	FLEMING, Leo Glenn	198.92HA	28.4km W'ly of Laverton	Lat: 28° 39' S Long: 122° 6' E	LAVERTON SHIRE
Prospecting Licence	39/6557	FLEMING, Leo Glenn	199.75HA	27.6km W'ly of Laverton	Lat: 28° 38' S Long: 122° 7' E	LAVERTON SHIRE
Prospecting Licence	57/1558-S	BROWN, Lachlan James	9.82HA	13.2km SW'ly of Sandstone	Lat: 28° 3' S Long: 119° 11' E	SANDSTONE SHIRE

Nature of the act: Grant of prospecting licences which authorises the applicant to prospect for minerals for a term of 4 years from date of grant. Grant of Special Prospecting Licences, which authorises the applicant to prospect for minerals for a term up to 4 years from the date of grant. Grant of exploration licences, which authorises the applicant to explore for minerals for a term of 5 years from the date of grant.

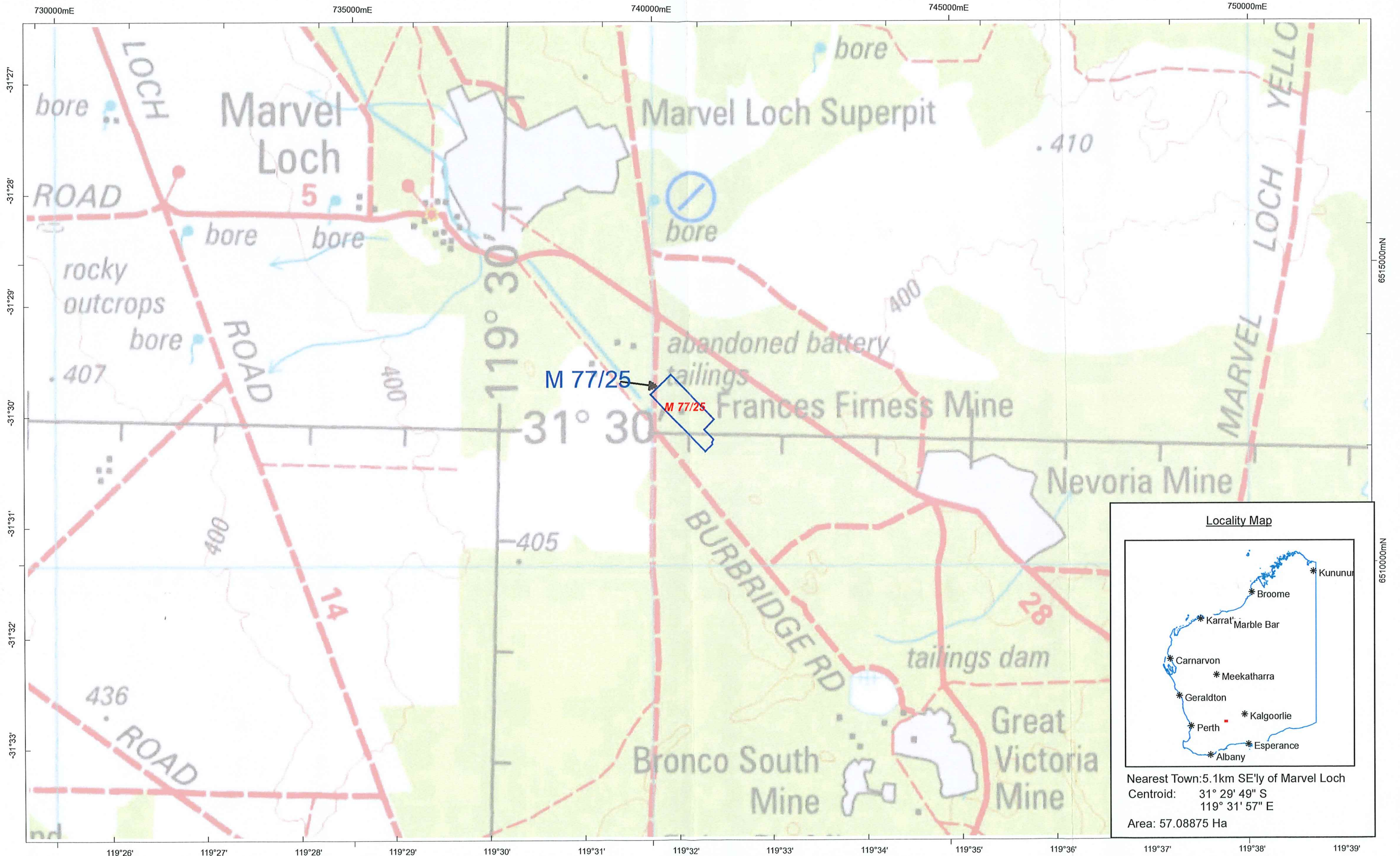
Notification day: 11 March 2026

Native title parties: Under section 30 of the *Native Title Act 1993 (Cth)*, persons have until 3 months after the notification day to take certain steps to become native title parties in relation to applications. The 3 month period closes on 11 June 2026. Any person who is, or becomes a native title party, is entitled to the negotiation and/or procedural rights provided in Part 2 Division 3 Subdivision P of *Native Title Act 1993 (Cth)*. Enquiries in relation to filing a native title determination application to become a native title party should be directed to the Federal Court of Australia, 1 Victoria Avenue, Perth WA 6000, telephone (08) 9268 7100.

Expedited procedure: The State of Western Australia considers that these acts are acts attracting the expedited procedure. Each licence may be granted unless, within the period of 4 months after the notification day (i.e. 11 July 2026), a native title party lodges an objection with the National Native Title Tribunal against the inclusion of the statement that the State considers the grant of the licence is an act attracting the expedited procedure. Enquiries in relation to lodging an objection should be directed to the National Native Title Tribunal, Level 5, 1 Victoria Avenue, Perth, or GPO Box 9973, Perth, WA 6848, telephone (08) 9425 1000. For further information about the act (including extracts of plans showing the boundaries of the applications), contact the Department of Mines, Petroleum and Exploration, 100 Plain Street, East Perth WA 6004, or telephone (08) 9222 3518.

* - 1 Graticular Block = 2.8 km²

Extension / Renewal of Term 749041 M 77/25 Native Title Act 1993 (Cth) Notification Plan



Locality Map

Nearest Town: 5.1km SE'ly of Marvel Loch
Centroid: 31° 29' 49" S
119° 31' 57" E
Area: 57.08875 Ha

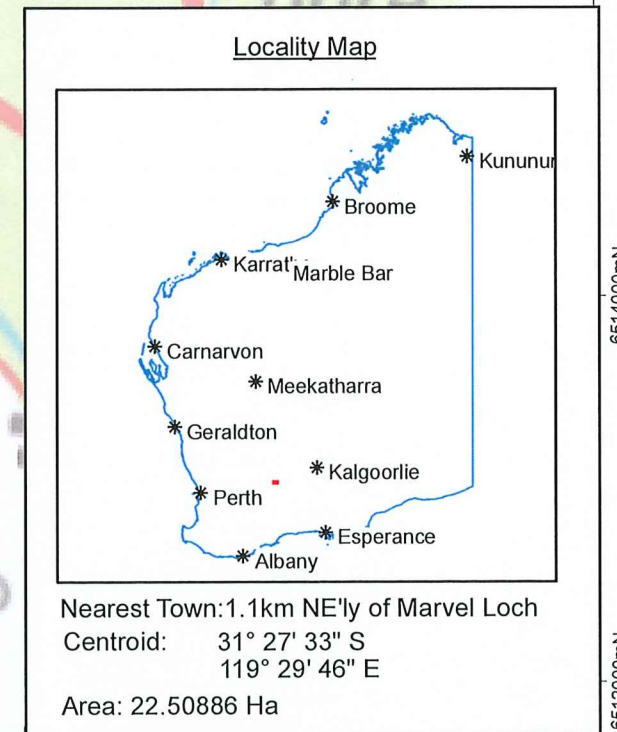
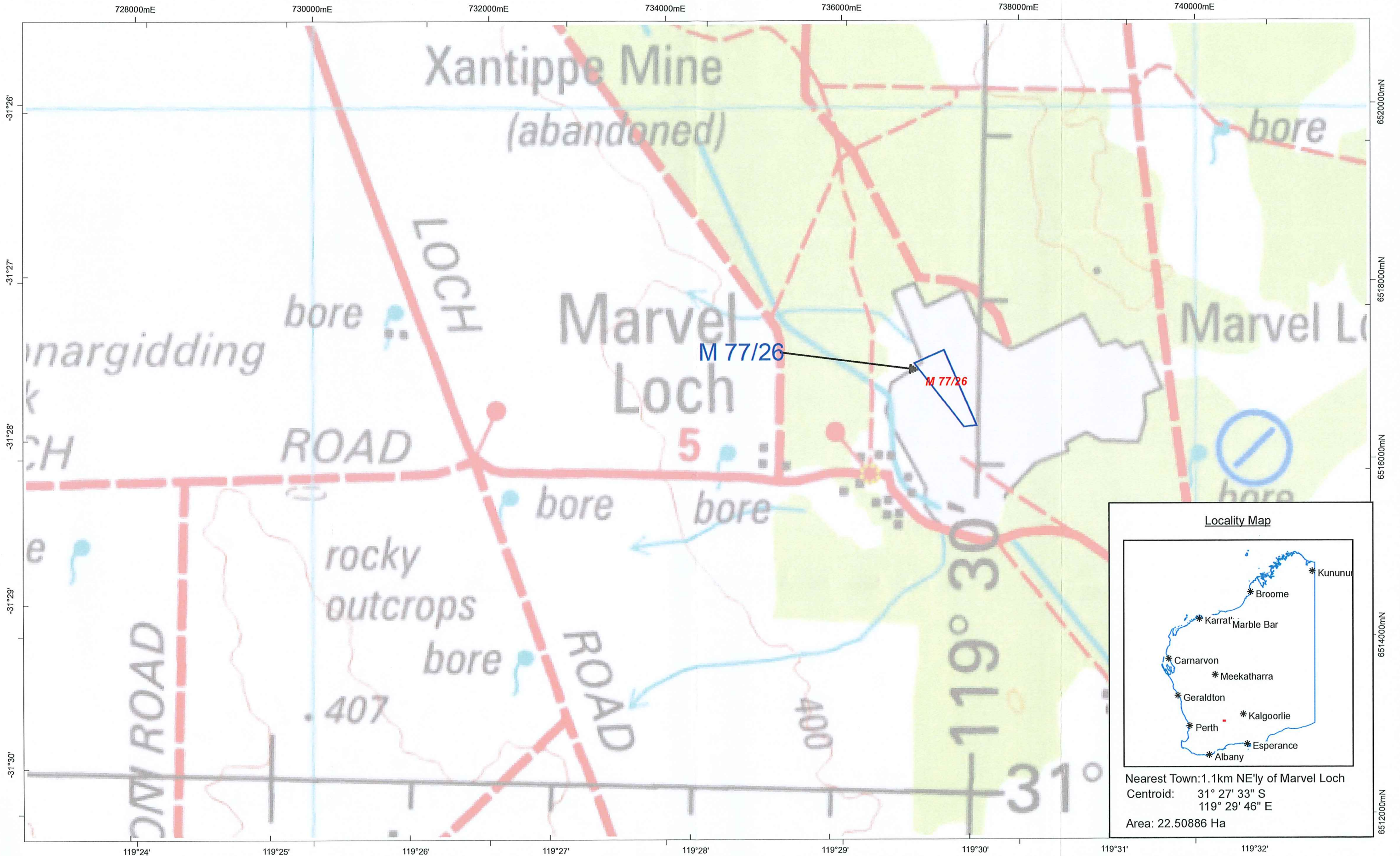
This plan has been compiled from various data sources received from a number of agencies and with information supplied by applicants for mining tenements. No responsibility is accepted for any error or omission. The Commonwealth of Australia (c) 2002, through Geoscience Australia and the Department of Defence, maintains copyright over those parts of the topographic data it has provided for display in TENGRAPH. Users wishing to use the data in its unaltered form should contact Geoscience Australia at www.ga.gov.au. Confirmation of the extent and composition of any Native Title Claims, Determinations or ILUAs should be sought from the National Native Title Tribunal (NNTT) specifically - Register of Native Title Claims (RNTC), National Native Title Register (NNTTR) or Register of Indigenous Land Use Agreements (ILUA). Enclosed Pastoral Lease land and Pre 1994 mining tenements to Ngarinngan Wajam and Ngarinngan ILUA Native Title determination boundary.

Scale: 1:56,251



(Goldfields)

Extension / Renewal of Term 747877 M 77/26 Native Title Act 1993 (Cth) Notification Plan



This plan has been compiled from various data sources received from a number of agencies and with information supplied by applicants for mining tenements. No responsibility is accepted for any error or omission. The Commonwealth of Australia (© 2002), through Geoscience Australia and the Department of Defence, maintains copyright over those parts of the topographic data it has provided for display in TENGRAPH. Users wishing to use the data in its unaltered form should contact Geoscience Australia at www.ga.gov.au. Confirmation of the extent and composition of any Native Title Claims, Determinations or IUAs should be sought from the National Native Title Tribunal (NNTT) specifically - Register of Native Title Claims (RNTC), National Native Title Register (NNTTR) or Register of Indigenous Land Use Agreements (ILUAs). Enclosed Pastoral Lease land and Pre 1994 mining confined to Itharuwanga Wajani and Igarawanga ILUA Native Title determination boundary.

Scale: 1:38,010

