



Enquiries: Ph (08)9222 3518 Fax (08)9222 3452
Email: S29.expedited@dmpe.wa.gov.au

NATIVE TITLE SERVICES GOLDFIELDS(ARB13)
PO BOX 464
WEST PERTH WA 6872

6 March 2026

Dear Sir/Madam

**NOTIFICATION PURSUANT TO SECTION 29 OF THE COMMONWEALTH NATIVE TITLE ACT 1993 –
APPLICATION OF THE EXPEDITED PROCEDURE STATEMENT**

No	Applicant/s	NTP/s
E 15/2157	STEHN, Anthony Paterson	Claim(s): - Marlinyu Ghoorlie WC2017/007
E 16/646	PRITAM GOLD PTY LTD	Claim(s): - Marlinyu Ghoorlie WC2017/007
E 29/1262	MT IDA LITHIUM PTY LTD	
E 63/2549	FORRESTANIA RESOURCES LIMITED	Claim(s): - Marlinyu Ghoorlie WC2017/007
E 70/6771	FLEET STREET HOLDINGS PTY LTD	Claim(s): - Marlinyu Ghoorlie WC2017/007
E 77/3226	GOLDEN HORSE MINERALS (AUST) PTY LTD	Claim(s): - Marlinyu Ghoorlie WC2017/007
E 77/3230	GOLDEN HORSE MINERALS (AUST) PTY LTD	Claim(s): - Marlinyu Ghoorlie WC2017/007
E 77/3299	STRANGE, Vernon Wesley	Claim(s): - Marlinyu Ghoorlie WC2017/007
E 77/3300	STRANGE, Vernon Wesley	Claim(s): - Marlinyu Ghoorlie WC2017/007
E 77/3301	STRANGE, Vernon Wesley	Claim(s): - Marlinyu Ghoorlie WC2017/007
P 16/3572	RAMSAY, Paul Brian	Claim(s): - Marlinyu Ghoorlie WC2017/007
P 16/3573	RAMSAY, Paul Brian	Claim(s): - Marlinyu Ghoorlie WC2017/007
P 16/3574	DE LA MONTAGNE, Queenie Kathryn	Claim(s): - Marlinyu Ghoorlie WC2017/007
P 16/3575	DE LA MONTAGNE, Queenie Kathryn	Claim(s): - Marlinyu Ghoorlie WC2017/007
P 16/3576	DE LA MONTAGNE, Queenie Kathryn	Claim(s): - Marlinyu Ghoorlie WC2017/007
P 24/5712	BONNEY, Derek Neil	Claim(s): - Marlinyu Ghoorlie WC2017/007
P 24/5947	ANNEEN PTY LTD	Claim(s): - Marlinyu Ghoorlie WC2017/007
P 24/5952	ANNEEN PTY LTD	Claim(s): - Marlinyu Ghoorlie WC2017/007
P 24/5953	ANNEEN PTY LTD	Claim(s): - Marlinyu Ghoorlie WC2017/007
P 24/5954	ANNEEN PTY LTD	Claim(s): - Marlinyu Ghoorlie WC2017/007
P 24/5957	MORGAN, Glyn Thomas	Claim(s): - Marlinyu Ghoorlie WC2017/007



Department of Mines,
Petroleum and Exploration

P 39/6556	FLEMING, Leo Glenn	
P 39/6557	FLEMING, Leo Glenn	

No	Area	Locality	Centroid	Shire
E 15/2157	1 BL.	93km NE'ly of Southern Cross	Lat: 30° 47' S Long: 120° 9' E	COOLGARDIE SHIRE
E 16/646	1 BL.	29.1km SW'ly of Ora Banda	Lat: 30° 29' S Long: 120° 47' E	COOLGARDIE SHIRE
E 29/1262	10 BL.	99.2km W'ly of Leonora	Lat: 28° 46' S Long: 120° 19' E	MENZIES SHIRE
E 63/2549	30 BL.	112.1km SE'ly of Marvel Loch	Lat: 32° 7' S Long: 120° 23' E	DUNDAS SHIRE
E 70/6771	19 BL.	35.8km N'ly of Mukinbudin	Lat: 30° 35' S Long: 118° 7' E	MOUNT MARSHALL SHIRE, MUKINBUDIN SHIRE
E 77/3226	26 BL.	13.1km W'ly of Marvel Loch	Lat: 31° 27' S Long: 119° 21' E	YILGARN SHIRE
E 77/3230	8 BL.	6.4km SW'ly of Southern Cross	Lat: 31° 16' S Long: 119° 17' E	YILGARN SHIRE
E 77/3299	2 BL.	149.3km W'ly of Menzies	Lat: 29° 36' S Long: 119° 30' E	MENZIES SHIRE
E 77/3300	1 BL.	148.2km W'ly of Menzies	Lat: 29° 39' S Long: 119° 30' E	MENZIES SHIRE
E 77/3301	1 BL.	149.8km W'ly of Menzies	Lat: 29° 40' S Long: 119° 29' E	MENZIES SHIRE
P 16/3572	9.99 HA.	27.7km S'ly of Ora Banda	Lat: 30° 37' S Long: 121° 4' E	COOLGARDIE SHIRE
P 16/3573	9.99 HA.	25.9km S'ly of Ora Banda	Lat: 30° 36' S Long: 121° 3' E	COOLGARDIE SHIRE
P 16/3574	9.99 HA.	27.5km S'ly of Ora Banda	Lat: 30° 36' S Long: 121° 4' E	COOLGARDIE SHIRE
P 16/3575	9.99 HA.	25.6km S'ly of Ora Banda	Lat: 30° 35' S Long: 121° 3' E	COOLGARDIE SHIRE
P 16/3576	199.38 HA.	24.3km S'ly of Ora Banda	Lat: 30° 35' S Long: 121° 4' E	COOLGARDIE SHIRE
P 24/5712	195.52 HA.	4.3km W'ly of Broad Arrow	Lat: 30° 26' S Long: 121° 16' E	KALGOORLIE-BOULDER CITY
P 24/5947	121.34 HA.	22.6km N'ly of Broad Arrow	Lat: 30° 14' S Long: 121° 16' E	KALGOORLIE-BOULDER CITY
P 24/5952	110.62 HA.	24.6km N'ly of Broad Arrow	Lat: 30° 13' S Long: 121° 16' E	KALGOORLIE-BOULDER CITY
P 24/5953	109.35 HA.	23.5km N'ly of Broad Arrow	Lat: 30° 14' S Long: 121° 16' E	KALGOORLIE-BOULDER CITY
P 24/5954	187.89 HA.	21.8km N'ly of Broad Arrow	Lat: 30° 15' S Long: 121° 16' E	KALGOORLIE-BOULDER CITY
P 24/5957	110.26 HA.	25.6km NE'ly of Ora Banda	Lat: 30° 13' S Long: 121° 15' E	KALGOORLIE-BOULDER CITY
P 39/6556	198.92 HA.	28.4km W'ly of Laverton	Lat: 28° 39' S Long: 122° 6' E	LAVERTON SHIRE
P 39/6557	199.75 HA.	27.6km W'ly of Laverton	Lat: 28° 38' S Long: 122° 7' E	LAVERTON SHIRE

In accordance with section 29(2) of the Commonwealth *Native Title Act 1993 (Cth)* (NTA) the Department of Mines, Petroleum and Exploration (DMPE) provides this notice and a plan showing the location of lease/licence application/s that under the *Mining Act 1978 (WA)* may be granted over land and/or waters in respect of which you are a native title representative body. Arrangements have been made to publish this notice newspapers (including newspapers catering mainly or exclusively for the [interests](#) of [Aboriginal peoples](#) or [Torres Strait Islanders](#)).



**Department of Mines,
Petroleum and Exploration**

DMPE considers that the grant of the lease/licence is a future act that attracts the expedited procedure pursuant to section 32(1) of the NTA. The expedited procedure applies if the grant of the lease/licence in relation to land or waters concerned is an act not likely to:

- interfere directly with the carrying on of the community or social activities of the persons who are holders of the native title in relation to the land or waters concerned;
- interfere with areas or sites of particular significance, in accordance with the traditions of the persons who are holders of the native title in relation to the land or waters concerned; and
- involve major disturbance to any land or waters concerned or create rights whose exercise is likely to involve major disturbance to any land or waters concerned.

In accordance with section 29(4)(a) of the NTA DMPE hereby advises that the "notification day" is **11 March 2026**.

Under section 30(1)(a) of the NTA, any person who is a registered native title claimant in relation to any of the land and/or waters that will be affected by the act becomes a native title party and is entitled to procedural rights in accordance with the NTA. A native title party may, within the period of four months after the notification day lodge an objection with the National Native Title Tribunal (NNTT) against the inclusion of the expedited statement in the notice. The four-month period closes on **11 July 2026**.

The NNTT will in due course advise the parties as to whether a native title party has lodged an objection to the expedited procedure within the four-month period.

If no objection is lodged then the lease/licence application can be granted. If an objection is lodged the NNTT will hold an inquiry to determine whether the act is an act attracting the expedited procedure. In the latter event the NNTT will advise you of the procedures that must be followed by the parties.

Should you require any further information on DMPE procedures then please contact Resource Access Branch on (08)9222 3518.

Yours sincerely

Zoran Vukojevic
GENERAL MANAGER
RESOURCE ACCESS BRANCH

Encl:

**NOTICE TO GRANT MINING TENEMENTS
NATIVE TITLE ACT 1993 (CTH) SECTION 29**

The State of Western Australia HEREBY GIVES NOTICE that the Minister for Mines and Petroleum, C/- Department of Mines, Petroleum and Exploration, 100 Plain Street, East Perth WA 6004 may grant the following tenement applications under the *Mining Act 1978*:

Tenement Type	No.	Applicant	Area*	Locality	Centroid	Shire
Exploration Licence	08/3747	MARDIE MINERALS PTY LTD	81BL	42.6km E'ly of Onslow	Lat: 21° 30' S Long: 115° 29' E	ASHBURTON SHIRE, KARRATHA CITY
Exploration Licence	15/2157	STEHN, Anthony Paterson	1BL	93km NE'ly of Southern Cross	Lat: 30° 47' S Long: 120° 9' E	COOLGARDIE SHIRE
Exploration Licence	16/646	PRITAM GOLD PTY LTD	1BL	29.1km SW'ly of Ora Banda	Lat: 30° 29' S Long: 120° 47' E	COOLGARDIE SHIRE
Exploration Licence	29/1262	MT IDA LITHIUM PTY LTD	10BL	99.2km W'ly of Leonora	Lat: 28° 46' S Long: 120° 19' E	MENZIES SHIRE
Exploration Licence	63/2549	FORRESTANIA RESOURCES LIMITED	30BL	112.1km SE'ly of Marvel Loch	Lat: 32° 7' S Long: 120° 23' E	DUNDAS SHIRE
Exploration Licence	70/6771	FLEET STREET HOLDINGS PTY LTD	19BL	35.8km N'ly of Mukinbudin	Lat: 30° 35' S Long: 118° 7' E	MOUNT MARSHALL SHIRE, MUKINBUDIN SHIRE
Exploration Licence	77/3226	GOLDEN HORSE MINERALS (AUST) PTY LTD	26BL	13.1km W'ly of Marvel Loch	Lat: 31° 27' S Long: 119° 21' E	YILGARN SHIRE
Exploration Licence	77/3230	GOLDEN HORSE MINERALS (AUST) PTY LTD	8BL	6.4km SW'ly of Southern Cross	Lat: 31° 16' S Long: 119° 17' E	YILGARN SHIRE
Exploration Licence	77/3299	STRANGE, Vernon Wesley	2BL	149.3km W'ly of Menzies	Lat: 29° 36' S Long: 119° 30' E	MENZIES SHIRE
Exploration Licence	77/3300	STRANGE, Vernon Wesley	1BL	148.2km W'ly of Menzies	Lat: 29° 39' S Long: 119° 30' E	MENZIES SHIRE
Exploration Licence	77/3301	STRANGE, Vernon Wesley	1BL	149.8km W'ly of Menzies	Lat: 29° 40' S Long: 119° 29' E	MENZIES SHIRE
Exploration Licence	80/6195	GOLDEN PEAK RESOURCES PTY LTD	15BL	21.5km S'ly of Halls Creek	Lat: 18° 25' S Long: 127° 42' E	HALLS CREEK SHIRE
Prospecting Licence	16/3572	RAMSAY, Paul Brian	9.99HA	27.7km S'ly of Ora Banda	Lat: 30° 37' S Long: 121° 4' E	COOLGARDIE SHIRE
Prospecting Licence	16/3573	RAMSAY, Paul Brian	9.99HA	25.9km S'ly of Ora Banda	Lat: 30° 36' S Long: 121° 3' E	COOLGARDIE SHIRE
Prospecting Licence	16/3574	DE LA MONTAGNE, Queenie Kathryn	9.99HA	27.5km S'ly of Ora Banda	Lat: 30° 36' S Long: 121° 4' E	COOLGARDIE SHIRE
Prospecting Licence	16/3575	DE LA MONTAGNE, Queenie Kathryn	9.99HA	25.6km S'ly of Ora Banda	Lat: 30° 35' S Long: 121° 3' E	COOLGARDIE SHIRE
Prospecting Licence	16/3576	DE LA MONTAGNE, Queenie Kathryn	199.38HA	24.3km S'ly of Ora Banda	Lat: 30° 35' S Long: 121° 4' E	COOLGARDIE SHIRE
Prospecting Licence	24/5712	BONNEY, Derek Neil	195.52HA	4.3km W'ly of Broad Arrow	Lat: 30° 26' S Long: 121° 16' E	KALGOORLIE-BOULDER CITY
Prospecting Licence	24/5947	ANNEEN PTY LTD	121.34HA	22.6km N'ly of Broad Arrow	Lat: 30° 14' S Long: 121° 16' E	KALGOORLIE-BOULDER CITY
Prospecting Licence	24/5952	ANNEEN PTY LTD	110.62HA	24.6km N'ly of Broad Arrow	Lat: 30° 13' S Long: 121° 16' E	KALGOORLIE-BOULDER CITY
Prospecting Licence	24/5953	ANNEEN PTY LTD	109.35HA	23.5km N'ly of Broad Arrow	Lat: 30° 14' S Long: 121° 16' E	KALGOORLIE-BOULDER CITY
Prospecting Licence	24/5954	ANNEEN PTY LTD	187.89HA	21.8km N'ly of Broad Arrow	Lat: 30° 15' S Long: 121° 16' E	KALGOORLIE-BOULDER CITY
Prospecting Licence	24/5957	MORGAN, Glyn Thomas	110.26HA	25.6km NE'ly of Ora Banda	Lat: 30° 13' S Long: 121° 15' E	KALGOORLIE-BOULDER CITY
Prospecting Licence	39/6556	FLEMING, Leo Glenn	198.92HA	28.4km W'ly of Laverton	Lat: 28° 39' S Long: 122° 6' E	LAVERTON SHIRE
Prospecting Licence	39/6557	FLEMING, Leo Glenn	199.75HA	27.6km W'ly of Laverton	Lat: 28° 38' S Long: 122° 7' E	LAVERTON SHIRE
Prospecting Licence	57/1558-S	BROWN, Lachlan James	9.82HA	13.2km SW'ly of Sandstone	Lat: 28° 3' S Long: 119° 11' E	SANDSTONE SHIRE

Nature of the act: Grant of prospecting licences which authorises the applicant to prospect for minerals for a term of 4 years from date of grant. Grant of Special Prospecting Licences, which authorises the applicant to prospect for minerals for a term up to 4 years from the date of grant. Grant of exploration licences, which authorises the applicant to explore for minerals for a term of 5 years from the date of grant.

Notification day: 11 March 2026

Native title parties: Under section 30 of the *Native Title Act 1993 (Cth)*, persons have until 3 months after the notification day to take certain steps to become native title parties in relation to applications. The 3 month period closes on **11 June 2026**. Any person who is, or becomes a native title party, is entitled to the negotiation and/or procedural rights provided in Part 2 Division 3 Subdivision P of *Native Title Act 1993 (Cth)*. Enquiries in relation to filing a native title determination application to become a native title party should be directed to the Federal Court of Australia, 1 Victoria Avenue, Perth WA 6000, telephone (08) 9268 7100.

Expedited procedure: The State of Western Australia considers that these acts are acts attracting the expedited procedure. Each licence may be granted unless, within the period of 4 months after the notification day (i.e. **11 July 2026**), a native title party lodges an objection with the National Native Title Tribunal against the inclusion of the statement that the State considers the grant of the licence is an act attracting the expedited procedure. Enquiries in relation to lodging an objection should be directed to the National Native Title Tribunal, Level 5, 1 Victoria Avenue, Perth, or GPO Box 9973, Perth, WA 6848, telephone (08) 9425 1000. For further information about the act (including extracts of plans showing the boundaries of the applications), contact the Department of Mines, Petroleum and Exploration, 100 Plain Street, East Perth WA 6004, or telephone (08) 9222 3518.

* - 1 Graticular Block = 2.8 km²

**NOTICE TO GRANT MINING TENEMENTS
NATIVE TITLE ACT 1993 (CTH) SECTION 29**

The State of Western Australia HEREBY GIVES NOTICE that the Minister for Mines and Petroleum, C/- Department of Mines, Petroleum and Exploration, 100 Plain Street, East Perth WA 6004 may grant the following tenement applications under the *Mining Act 1978*:

Tenement Type	No.	Applicant	Area	Locality	Centroid	Shire
Mining Lease	24/1023	FLEMING, Leo Glenn	11.49HA	4.3km SE'ly of Broad Arrow	Lat: 30° 27' S Long: 121° 21' E	KALGOORLIE-BOULDER CITY
Mining Lease	24/1024	FLEMING, Leo Glenn	6.40HA	14.1km SW'ly of Broad Arrow	Lat: 30° 30' S Long: 121° 11' E	KALGOORLIE-BOULDER CITY

Nature of the act: Grant of mining leases, which authorises the applicant to mine for minerals for a term of 21 years from notification of grant and a right of renewal for 21 years.

Notification day: 11 March 2026

Native title parties: Under section 30 of the *Native Title Act 1993 (Cth)*, persons have until 3 months after the notification day to take certain steps to become native title parties in relation to applications. The 3 month period closes on **11 June 2026**. Any person who is, or becomes a native title party, is entitled to the negotiation and/or procedural rights provided in Part 2 Division 3 Subdivision P of *Native Title Act 1993 (Cth)*. Enquiries in relation to filing a native title determination application to become a native title party should be directed to the Federal Court of Australia, 1 Victoria Avenue, Perth WA 6000, telephone (08) 9268 7100. The mining tenements may be granted if, by the end of the period of 4 months after the notification day (i.e. **11 July 2026**), there is no native title party under section 30 of the *Native Title Act 1993 (Cth)* in relation to the area of the mining tenements. For further information about the act (including extracts of plans showing the boundaries of the applications), contact the Department of Mines, Petroleum and Exploration, 100 Plain Street, East Perth WA 6004, or telephone (08) 9222 3518.

**NOTICE OF PROPOSAL TO RENEW MINING LEASE
NATIVE TITLE ACT 1993 (CTH) SECTION 29**

The State of Western Australia HEREBY GIVES NOTICE that the Minister for Mines and Petroleum, C/- Department of Mines, Petroleum and Exploration, 100 Plain Street, East Perth WA 6004 may renew the following mining lease under section 78(2) of the *Mining Act 1978*:

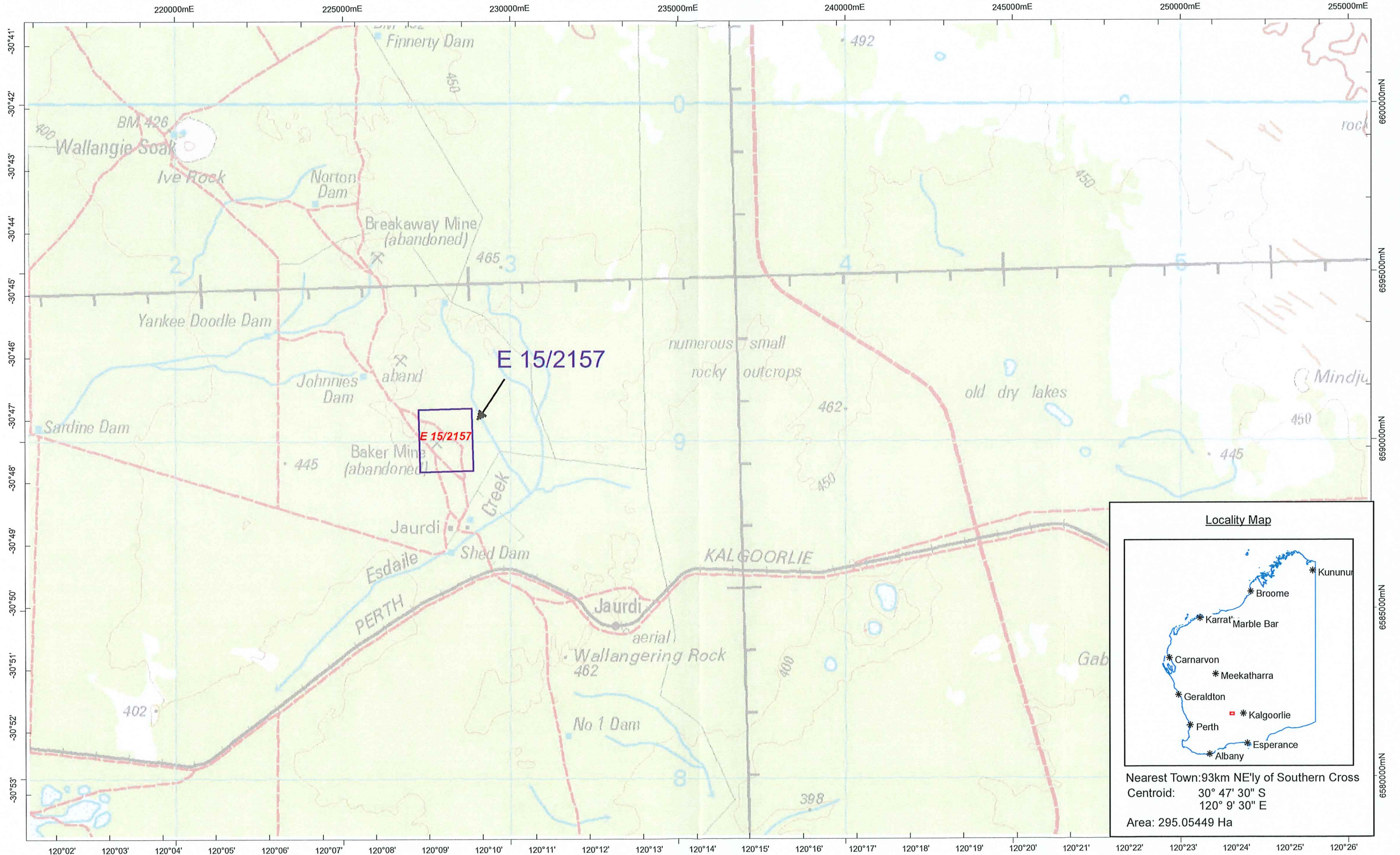
Mining No.	Renewal of Term No.	Applicant	Area	Locality	Centroid	Shire
M 77/25	749041	SALVATION GOLD PTY LTD	57.09HA	5.1km SE'ly of Marvel Loch	Lat 31° 29' 49" S Long 119° 31' 57" E	YILGARN SHIRE
M 77/26	747877	BARTO GOLD MINING PTY LTD	22.51HA	1.1km NE'ly of Marvel Loch	Lat 31° 27' 33" S Long 119° 29' 46" E	YILGARN SHIRE

Nature of the act: The renewal of mining lease, which authorises the applicant to mine for minerals for a term of up to 21 years.

Notification day: 11 March 2026

Native title parties: Under section 30 of the *Native Title Act 1993 (Cth)*, persons have until three months after the notification day to take certain steps to become native title parties in relation to the notice. The three month period closes on **11 June 2026**. Any person who is, or becomes a native title party, is entitled to the negotiation and/or procedural rights provided in Part 2 Division 3 Subdivision P of *Native Title Act 1993 (Cth)*. Enquiries in relation to filing a native title determination application to become a native title party should be directed to the Federal Court of Australia, 1 Victoria Avenue, Perth WA 6000, telephone (08) 9268 7100. The mining lease may be renewed if, by the end of the period of four months after the notification day (i.e. **11 July 2026**), there is no native title party under section 30 of the *Native Title Act 1993 (Cth)* in relation to the area of the application for renewal. For further information about the act (including extracts of plans showing the boundaries of the application for renewal), contact the Department of Mines, Petroleum and Exploration, 100 Plain Street, East Perth WA 6004, or telephone (08) 9222 3518.


E 15/2157 Native Title Act 1993 (Cth) Notification Plan



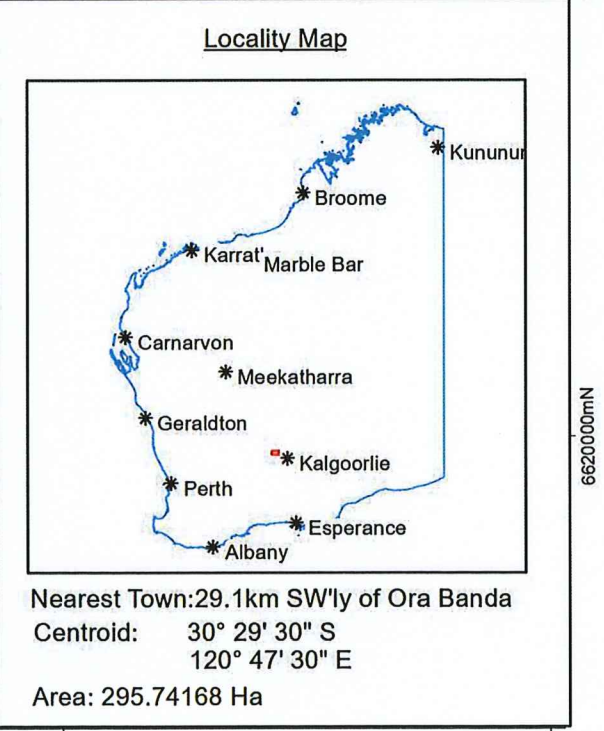
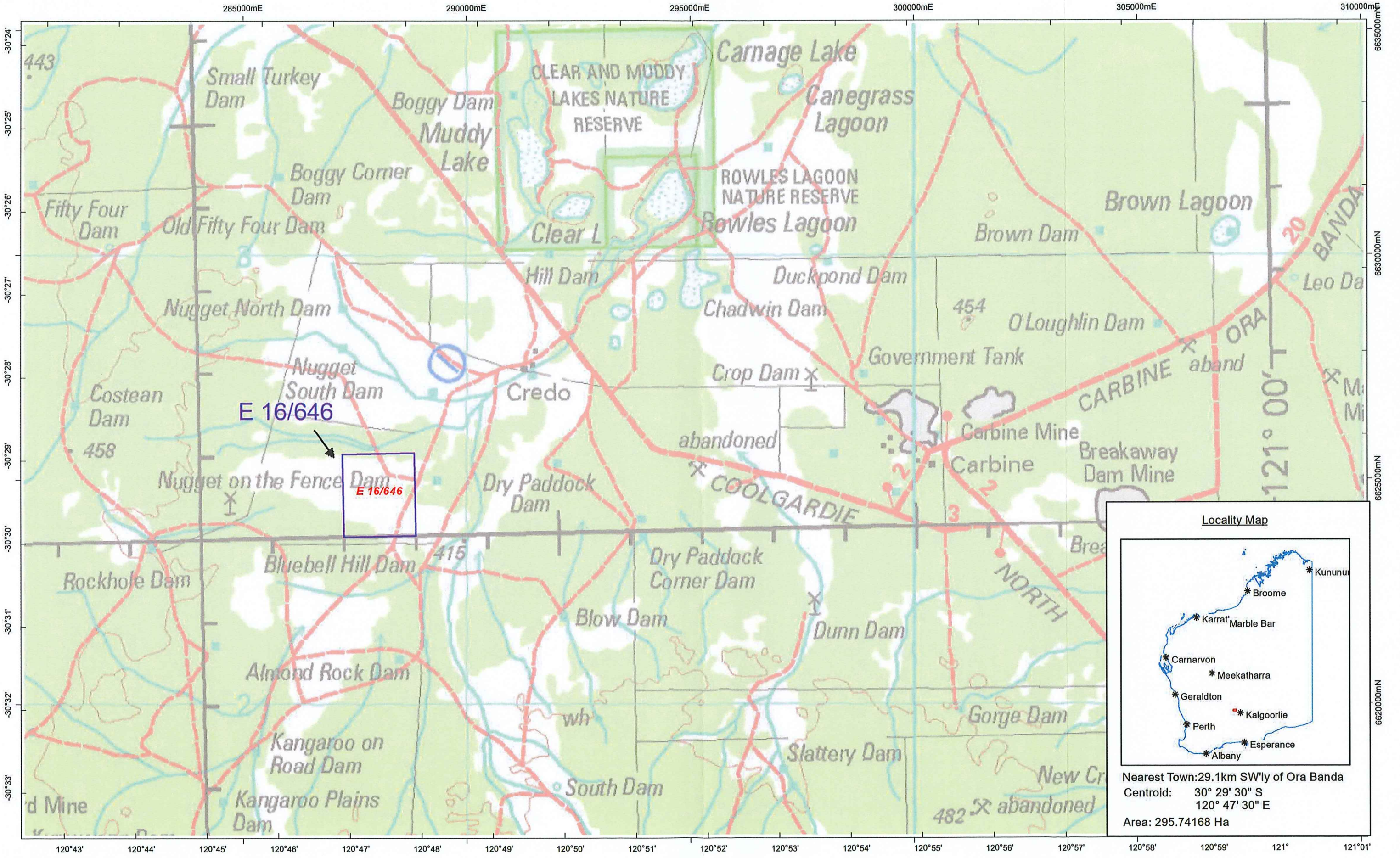
Locality Map

Nearest Town: 93km NE'ly of Southern Cross
Centroid: 30° 47' 30" S
120° 9' 30" E
Area: 295.05449 Ha


This plan has been compiled from various data sources received from a number of agencies and with information supplied by applicants for mining tenements. No responsibility is accepted for any error or omission. The Commonwealth of Australia (c) 2002, through Geoscience Australia and the Department of Defence, maintains copyright over those parts of the topographic data it has provided for display in TENGRAPH. Users wishing to use the data in its unaltered form should contact Geoscience Australia at www.ga.gov.au. Confirmation of the extent and composition of any Native Title Claims, Determinations or ILUAs should be sought from the National Native Title Tribunal (NNTT) specifically - Register of Native Title Claims (RNTC), National Native Title Register (NNTR) or Register of Indigenous Land Use Agreements (ILUA). Enclosed Pastoral Lease land and Pre 1994 mining confined to Ihanuwanga Wajari and Igarawanga ILUA Native Title determination boundary.



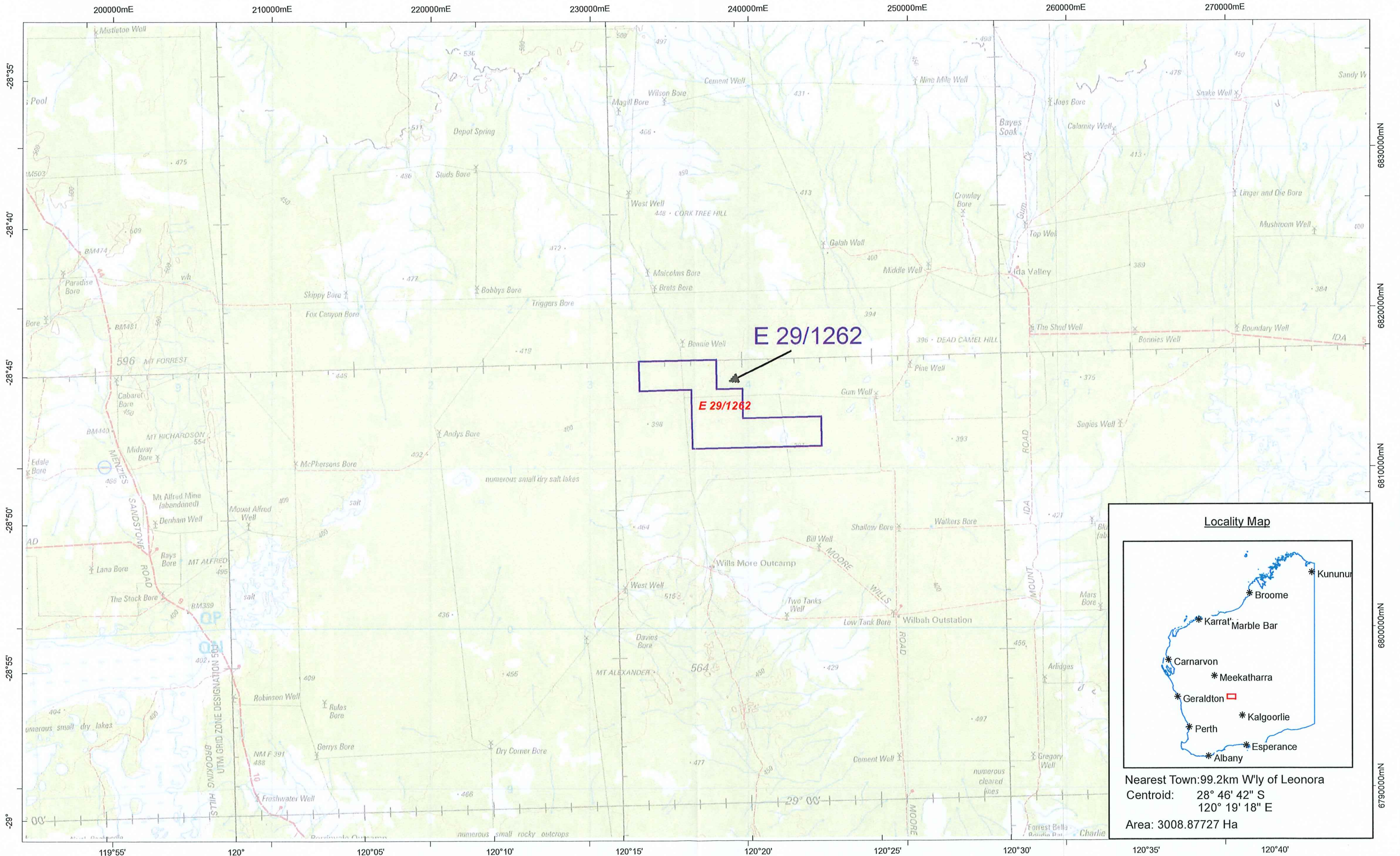
E 16/646 Native Title Act 1993 (Cth) Notification Plan




This plan has been compiled from various data sources received from a number of agencies and with information supplied by applicants for mining tenements. No responsibility is accepted for any error or omission. The Commonwealth of Australia (c) 2022, through Geoscience Australia and the Department of Defence, maintains copyright over these parts of the topographic data it has provided for display in TENGRAPH. Users wishing to use the data in its unaltered form should contact Geoscience Australia at www.ga.gov.au. Confirmation of the extent and composition of any Native Title Claims, Determinations or ELUAs should be sought from the National Native Title Tribunal (NNTT) specifically - Register of Native Title Claims (RNTIC), National Native Title Register (NNTTR) or Register of Indigenous Land Use Agreements (ILUA), or the Federal Land and Pre-Trial Mining Control to Indigenous Land Use Agreements (ILUA) Native Title determination boundary.



E 29/1262 Native Title Act 1993 (Cth) Notification Plan

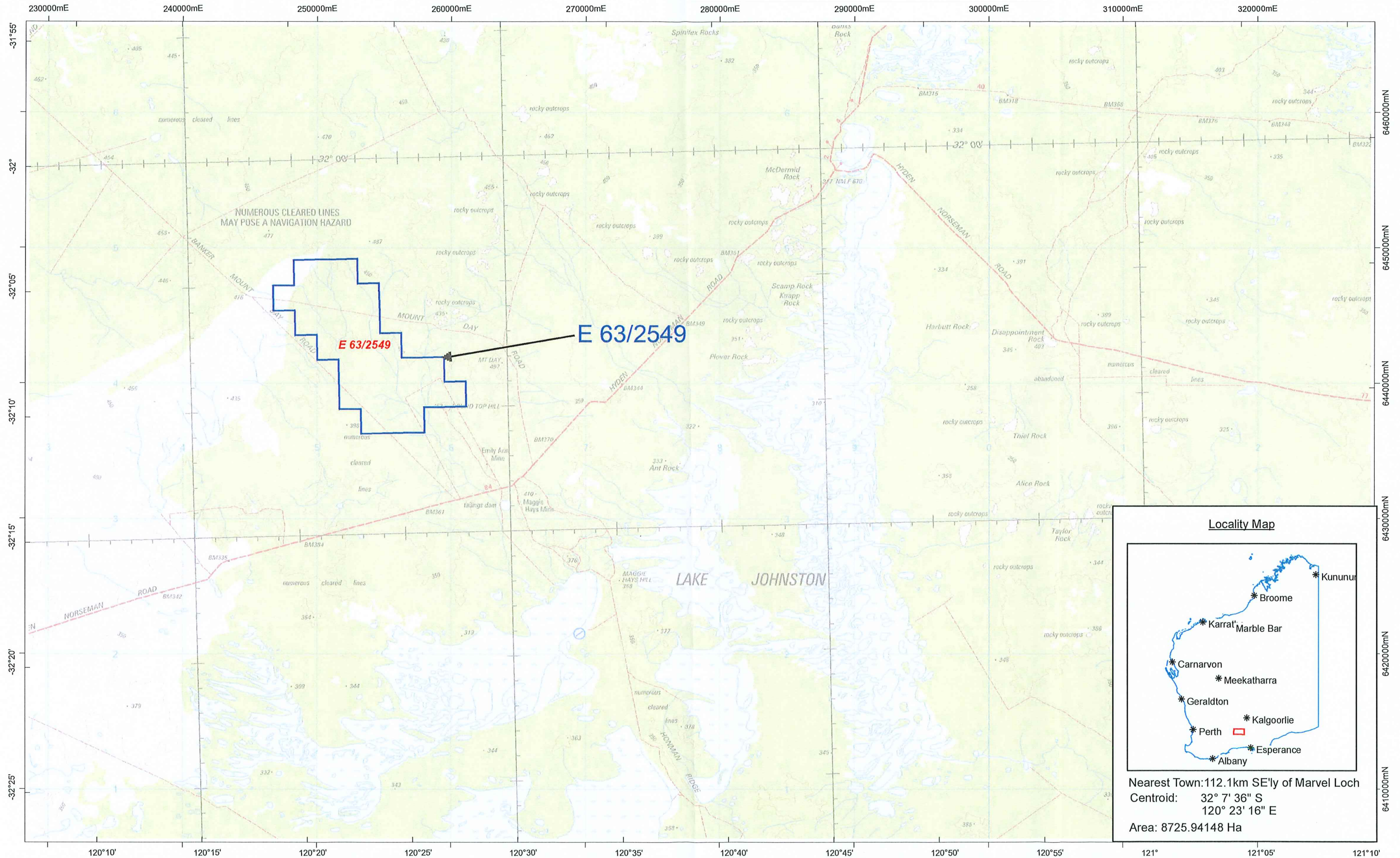


This plan has been compiled from various data sources received from a number of agencies and with information supplied by applicants for mining tenements. No responsibility is accepted for any error or omission. The Commonwealth of Australia (c) 2002, through Geoscience Australia and the Department of Defence, maintains copyright over those parts of the topographic data it has provided for display in TENGGRAPH. Users wishing to use the data in its unaltered form should contact Geoscience Australia at www.ga.gov.au. Confirmation of the extent and composition of any Native Title Claims, Determinations or ILUAs should be sought from the National Native Title Tribunal (NNTT) specifically - Register of Native Title Claims (RNTC), National Native Title Register (NNTTR) or Register of Indigenous Land Use Agreements (ILUA). Enclosed Pastoral Lease land and the 1994 mining confined to Iharnuwangga Wilam and Ngarrinuwangga ILUA Native Title determination boundary.



(Goldfields)


E 63/2549 Native Title Act 1993 (Cth) Notification Plan



Locality Map

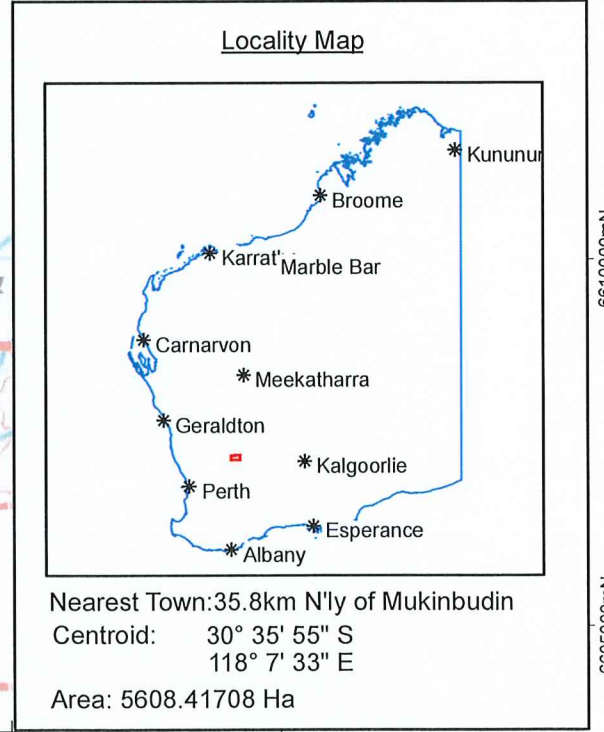
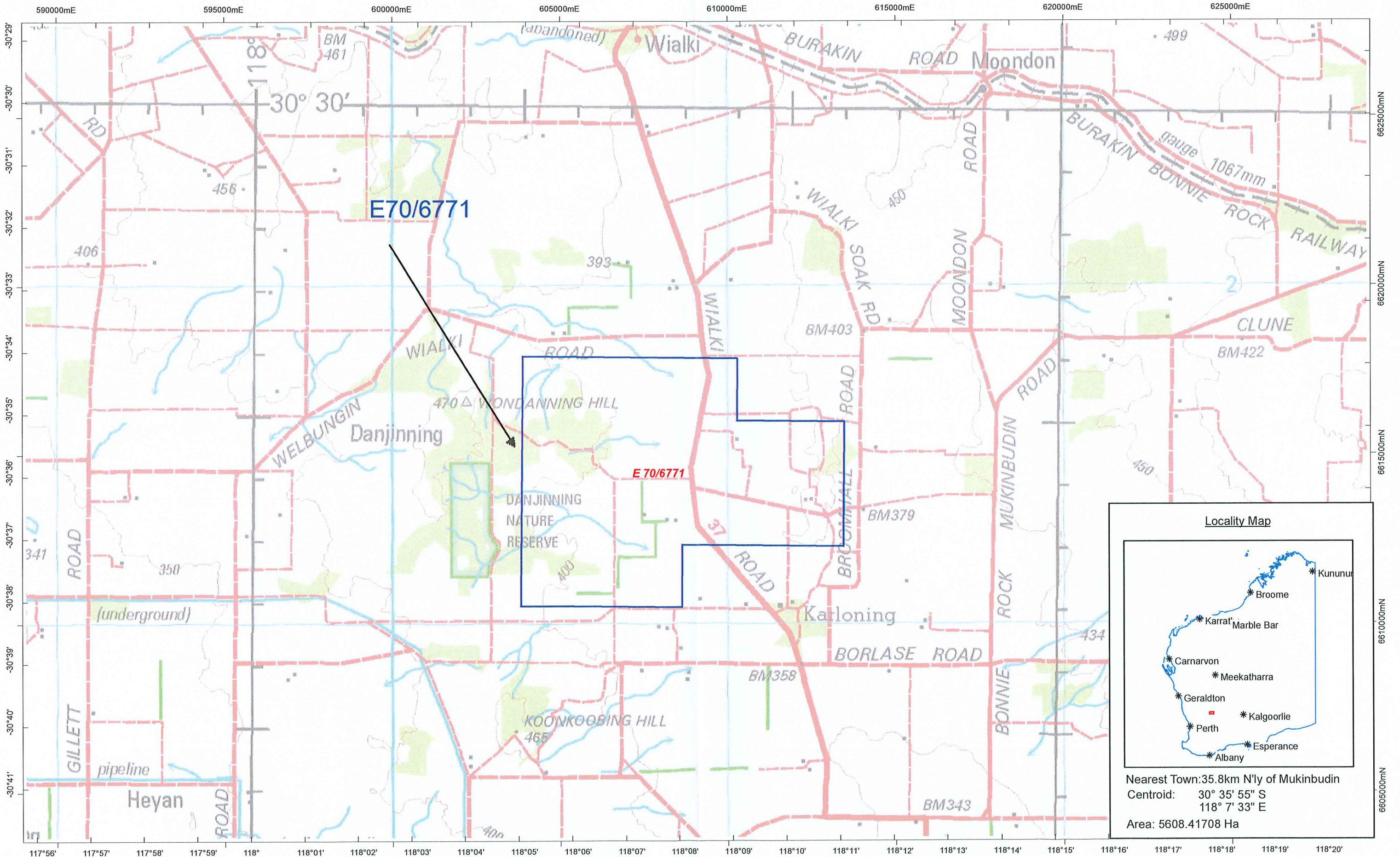
Nearest Town: 112.1km SE'ly of Marvel Loch
 Centroid: 32° 7' 36" S
 120° 23' 16" E
 Area: 8725.94148 Ha

This plan has been compiled from various data sources received from a number of agencies and with information supplied by applicants for mining tenements. No responsibility is accepted for any error or omission. The Commonwealth of Australia (c) 2002, through Geoscience Australia and the Department of Defence, maintains copyright over those parts of the topographic data it has provided for display in TENGRAPH. Users wishing to use the data in its unaltered form should contact Geoscience Australia at www.ga.gov.au. Confirmation of the extent and composition of any Native Title Claims, Determinations or LUAs should be sought from the National Native Title Tribunal (NNTT) specifically - Register of Native Title Claims (RNTC), National Native Title Register (NNTT) or Register of Indigenous Land Use Agreements (ILUAs). Enclosed Pastoral Lease land and Pre 1994 mining confined to the Anuwanngga Wajam and Ngardwanga ILUA Native Title determination boundary.




(Goldfields)

E 70/6771 Native Title Act 1993 (Cth) Notification Plan

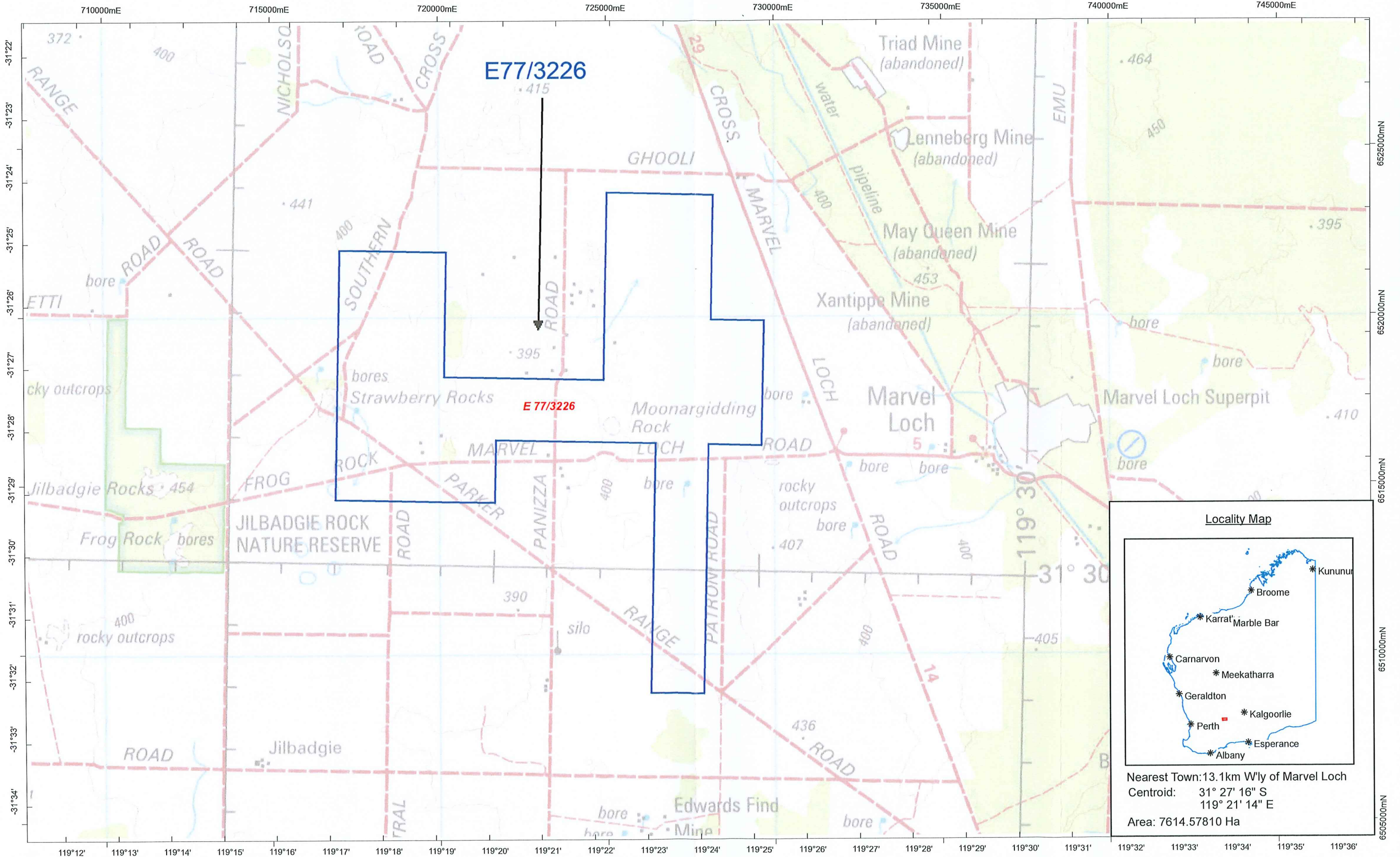


This plan has been compiled from various data sources received from a number of agencies and with information supplied by applicants for mining tenements. No responsibility is accepted for any error or omission. The Commonwealth of Australia (c) 2002, through Geoscience Australia and the Department of Defence, maintains copyright over those parts of the topographic data it has provided for display in TENGRAPH. Users wishing to use the data in its unaltered form should contact Geoscience Australia at www.ga.gov.au. Confirmation of the extent and composition of any Native Title Claims, Determinations or RMA's should be sought from the National Native Title Tribunal (NNTT) specifically - Register of Native Title Claims (RNTC), National Native Title Register (NNTTR) or Register of Indigenous Land Use Agreements (ILUA). Enclosed Pastoral Lease land and Pre 1994 mining confined to Nhanuwaanga Wajam and Ngatavanga ILUA Native Title determination boundary.

Scale: 1:100,000



E 77/3226 Native Title Act 1993 (Cth) Notification Plan



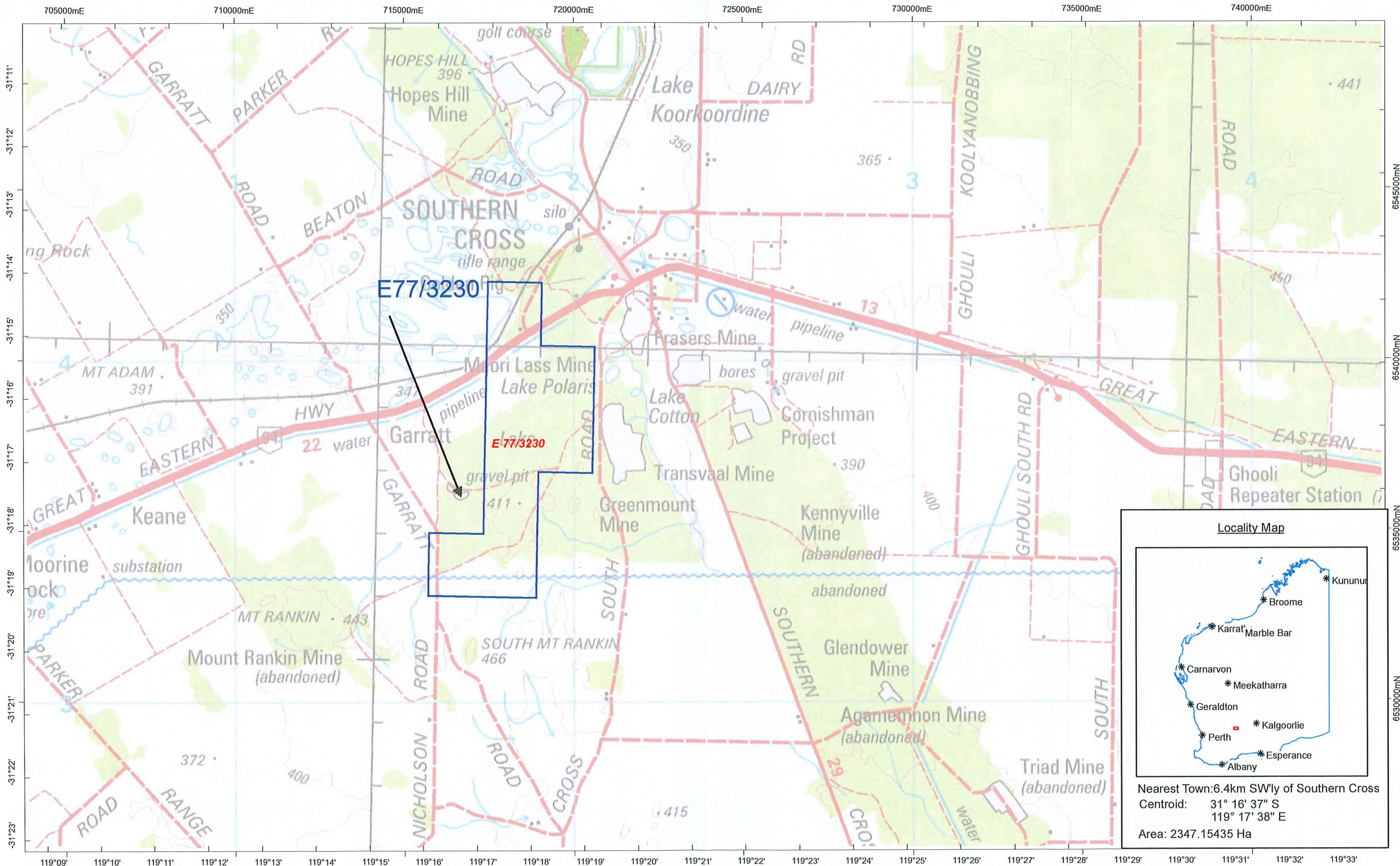
This plan has been compiled from various data sources received from a number of agencies and with information supplied by applicants for mining tenements. No responsibility is accepted for any error or omission. The Commonwealth of Australia (c) 2020, through Geoscience Australia and the Department of Defence, maintains copyright over those parts of the topographic data it has provided for display in TENGRAPH. Users wishing to use the data in its unaltered form should contact Geoscience Australia at www.ga.gov.au. Confirmation of the extent and composition of any Native Title Claims, Determinations or ILUAs should be sought from the National Native Title Tribunal (NNTT) specifically - Register of Native Title Claims (RNTC), National Native Title Register (NNTTR) or Register of Indigenous Land Use Agreements (ILUAs). Enclosed Pastoral Lease land and Pre 1994 mining confined to Nt'arukwanga Wiyampi and Ngarkawongga ILUA Native Title determination boundary.

Scale: 1:100,000



E 77/3230 Native Title Act 1993 (Cth) Notification Plan


(Goldfields)



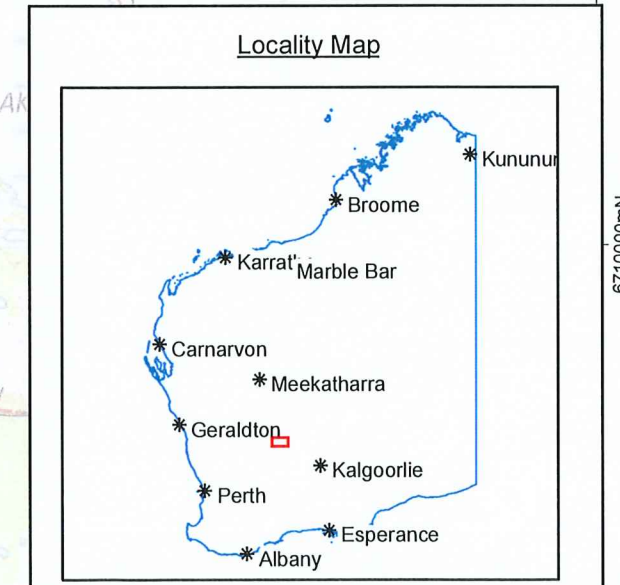
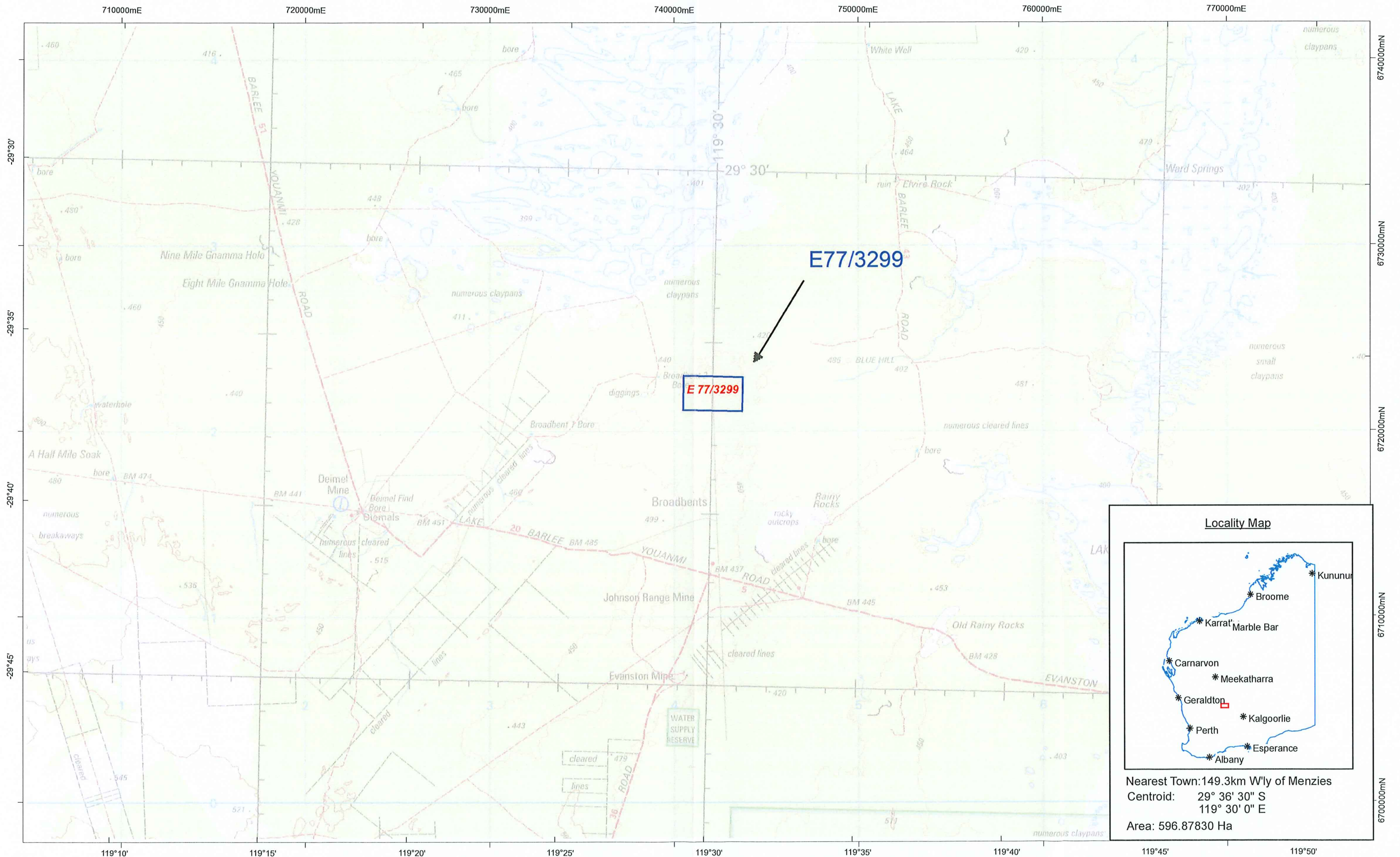
Locality Map

Nearest Town: 6.4km SW'y of Southern Cross
 Centroid: 31° 16' 37" S
 119° 17' 38" E
 Area: 2347.15435 Ha

This plan has been compiled from various data sources received from a number of agencies and with information supplied by applicants for mining tenements. No responsibility is accepted for any error or omission. The Commonwealth of Australia (in 2002, through Geoscience Australia and the Department of Defence, maintains copyright over those parts of the topographic data it has provided for display in TENGRAPH. Users wishing to use the data in its unaltered form should contact Geoscience Australia at www.ga.gov.au. Confirmation of the extent and composition of any Native Title Claims, Determinations or ILUAs should be sought from the National Native Title Tribunal (NNTT) specifically - Register of Native Title Claims (RNTC), National Native Title Register (NNTTR) or Register of Indigenous Land Use Agreements (ILUAs). Enclosed Pastoral Lease land and Pre 1994 mining confined to Ihnamwanga Wajam and Ihgatwawanga ILUA Native Title determination boundary.




E 77/3299 Native Title Act 1993 (Cth) Notification Plan

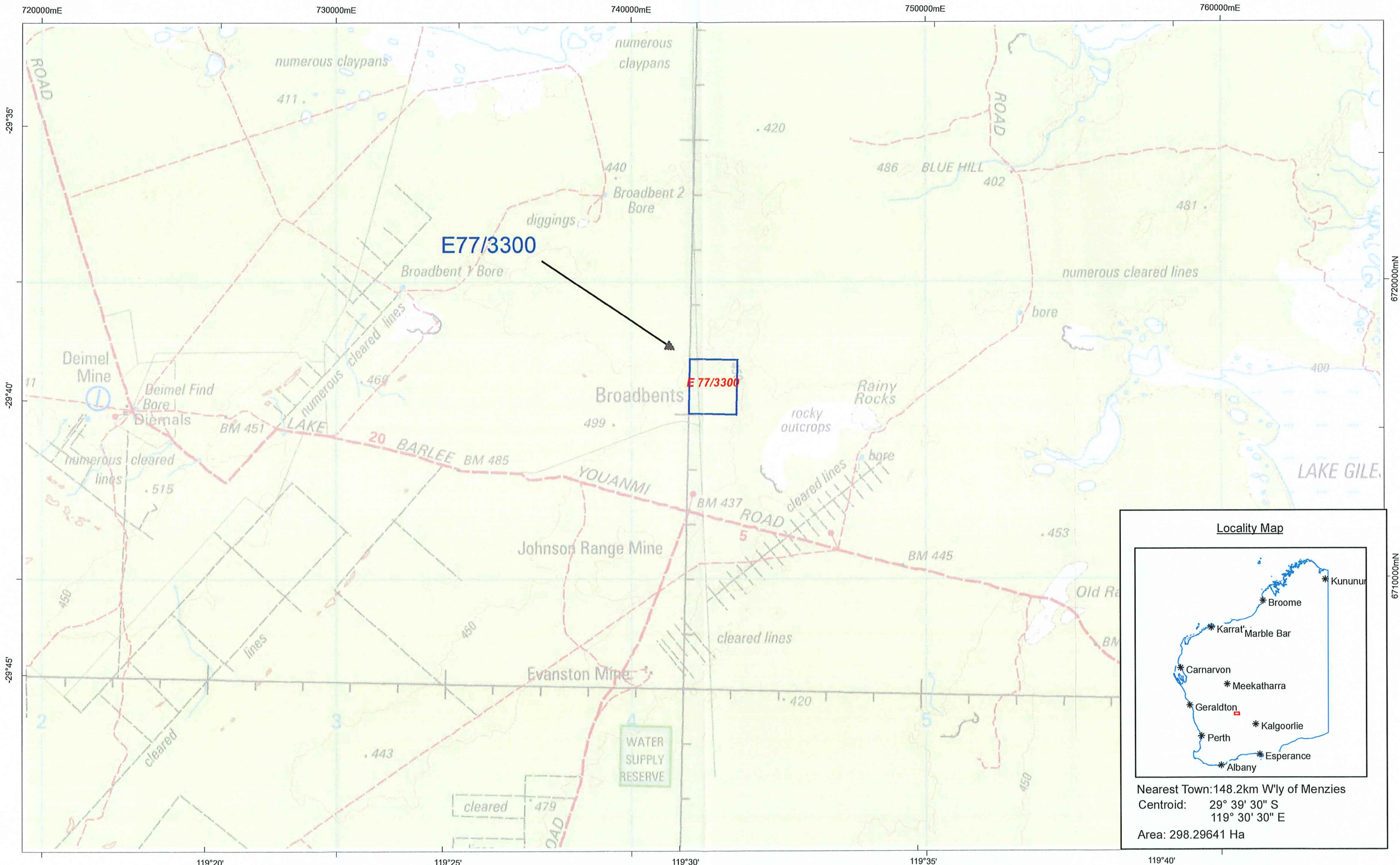


Nearest Town: 149.3km W'ly of Menzies
Centroid: 29° 36' 30" S
119° 30' 0" E
Area: 596.87830 Ha


This plan has been compiled from various data sources received from a number of agencies and with information supplied by applicants for mining tenements. No responsibility is accepted for any error or omission. The Commonwealth of Australia (c) 2002, through Geoscience Australia and the Department of Defence, maintains copyright over those parts of the topographic data it has provided for display in TENGRAPH. Users wishing to use the data in its unaltered form should contact Geoscience Australia at www.ga.gov.au. Confirmation of the extent and composition of any Native Title Claims, Determinations or ILUAs should be sought from the National Native Title Tribunal (NNTT) specifically - Register of Native Title Claims (RNTC), National Native Title Register (NNTTR) or Register of Indigenous Land Use Agreements (ILUAs). Enclosed Pastoral Lease land and Pre 1994 mining confined to Nharuungga Wajam and Ngatavungga ILUA Native Title determination boundary.



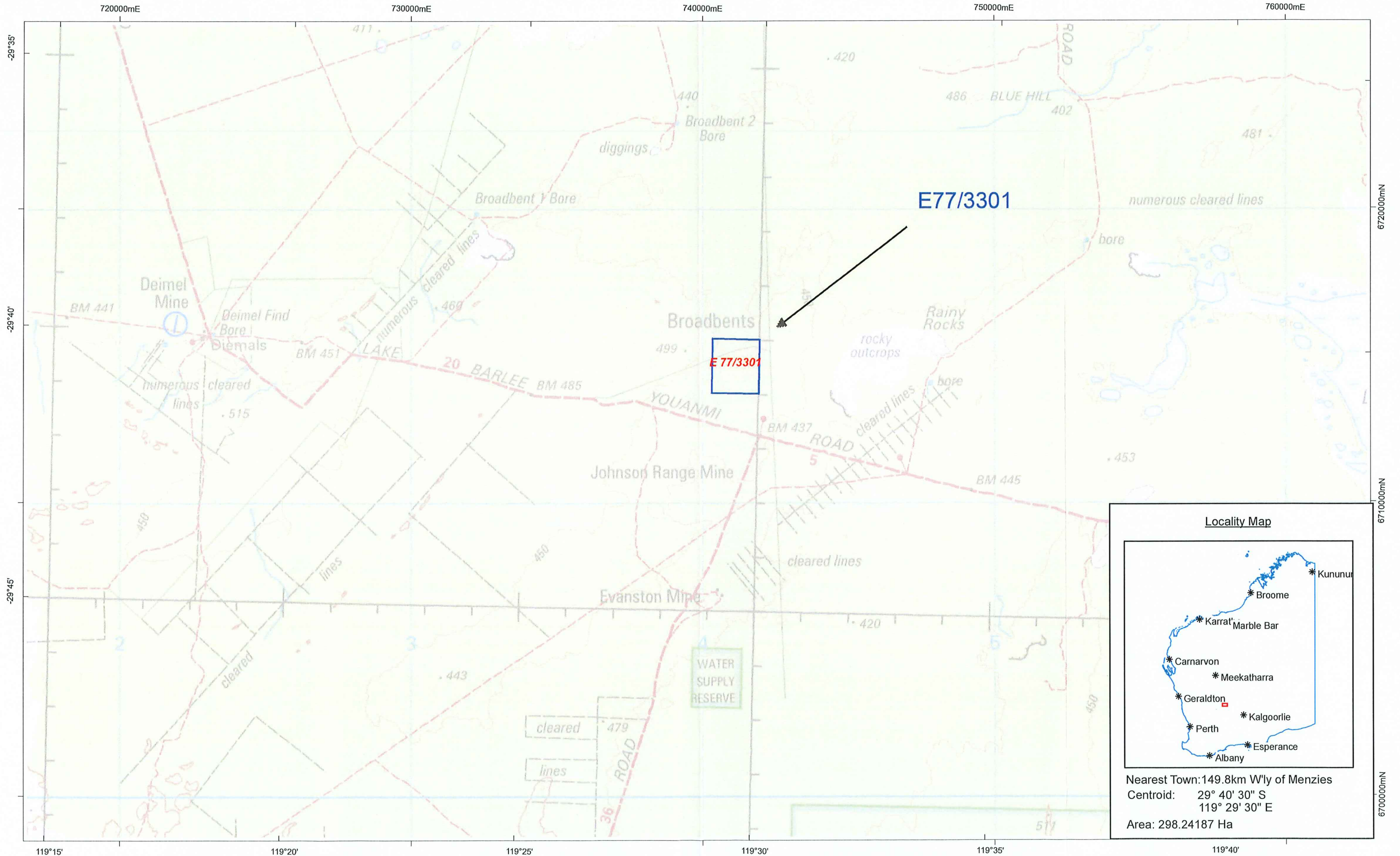
E 77/3300 Native Title Act 1993 (Cth) Notification Plan



This plan has been compiled from various data sources received from a number of agencies and with information supplied by applicants for mining tenements. No responsibility is accepted for any error or omission. The Commissioner of Australia (c) 2020, through Geoscience Australia and the Department of Defence, maintains copyright over those parts of the topographic data it has provided for display in TENGRAPH. Users wishing to use the data in its unaltered form should contact Geoscience Australia at www.ga.gov.au. Confirmation of the extent and composition of any Native Title Claims, Determinations or ILUAs should be sought from the National Native Title Tribunal (NNTT) specifically - Register of Native Title Claims (RNTC), National Native Title Register (NNTTR) or Register of Indigenous Land Use Agreements (ILUA). Enclosed Pastoral Lease land and the 1994 mining confined to Ihambungga Wajani and Ngartawungga ILUA Native Title determination boundary.



E 77/3301 Native Title Act 1993 (Cth) Notification Plan



Locality Map

Nearest Town: 149.8km W'ly of Menzies
Centroid: 29° 40' 30" S
119° 29' 30" E
Area: 298.24187 Ha

This plan has been compiled from various data sources received from a number of agencies and with information supplied by applicants for mining tenements. No responsibility is accepted for any error or omission. The Commissioner of Geoscience Australia (c) 2020, through Geoscience Australia and the Department of Defence, maintains copyright over those parts of the topographic data it has provided for display in TENGRAPH. Users wishing to use the data in its unaltered form should contact Geoscience Australia at www.ga.gov.au. Confirmation of the extent and composition of any Native Title Claims, Determinations or ILUAs should be sought from the National Native Title Tribunal (NNTT) specifically - Register of Native Title Claims (RNTC), National Native Title Register (NNTT) or Register of Indigenous Land Use Agreements (ILUAs). Enclosed Pastoral Lease land and Pre 1994 mining confined to the unawungga Wajani and Ngatavanga ILUA Native Title determination boundary.



(Goldfields)


P 16/3572 Native Title Act 1993 (Cth) Notification Plan



Locality Map

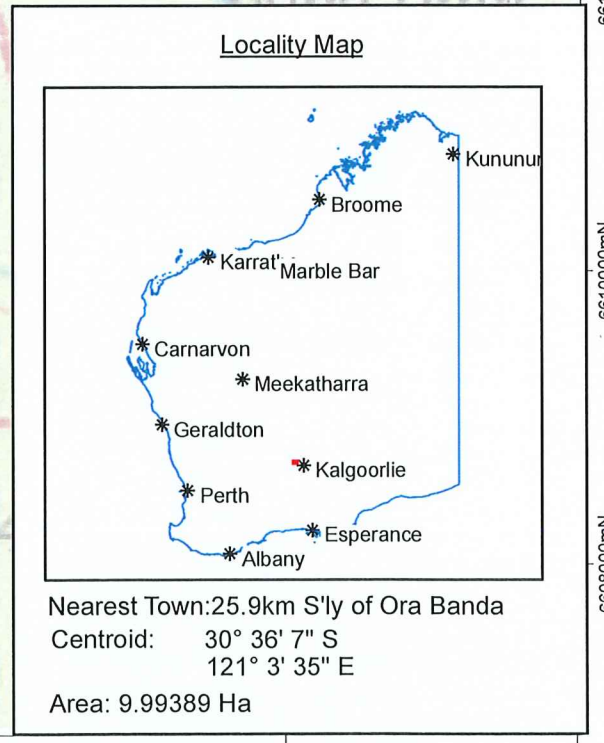
Nearest Town: 27.7km S'ly of Ora Banda
Centroid: 30° 37' 6" S
121° 4' 33" E
Area: 9.99575 Ha

This plan has been compiled from various data sources received from a number of agencies and with information supplied by applicants for mining tenements. No responsibility is accepted for any error or omission. The Commonwealth of Australia (c) 2002, through Geoscience Australia and the Department of Defence, maintains copyright over those parts of the topographic data it has provided for display in TENGRAPH. Users wishing to use the data in its unaltered form should contact Geoscience Australia at www.ga.gov.au. Confirmation of the extent and composition of any Native Title Claims, Determinations or ILUAs should be sought from the National Native Title Tribunal (NNTT) specifically - Register of Native Title Claims (RNTC), National Native Title Register (NNTTR) or Register of Indigenous Land Use Agreements (ILUAs). Enclosed Pastoral Lease land and Pre 1994 mining confined to Nharluwanga Wiyam and Ngatlawanga ILUA Native Title determination boundary.




P 16/3573 Native Title Act 1993 (Cth) Notification Plan

(Goldfields)

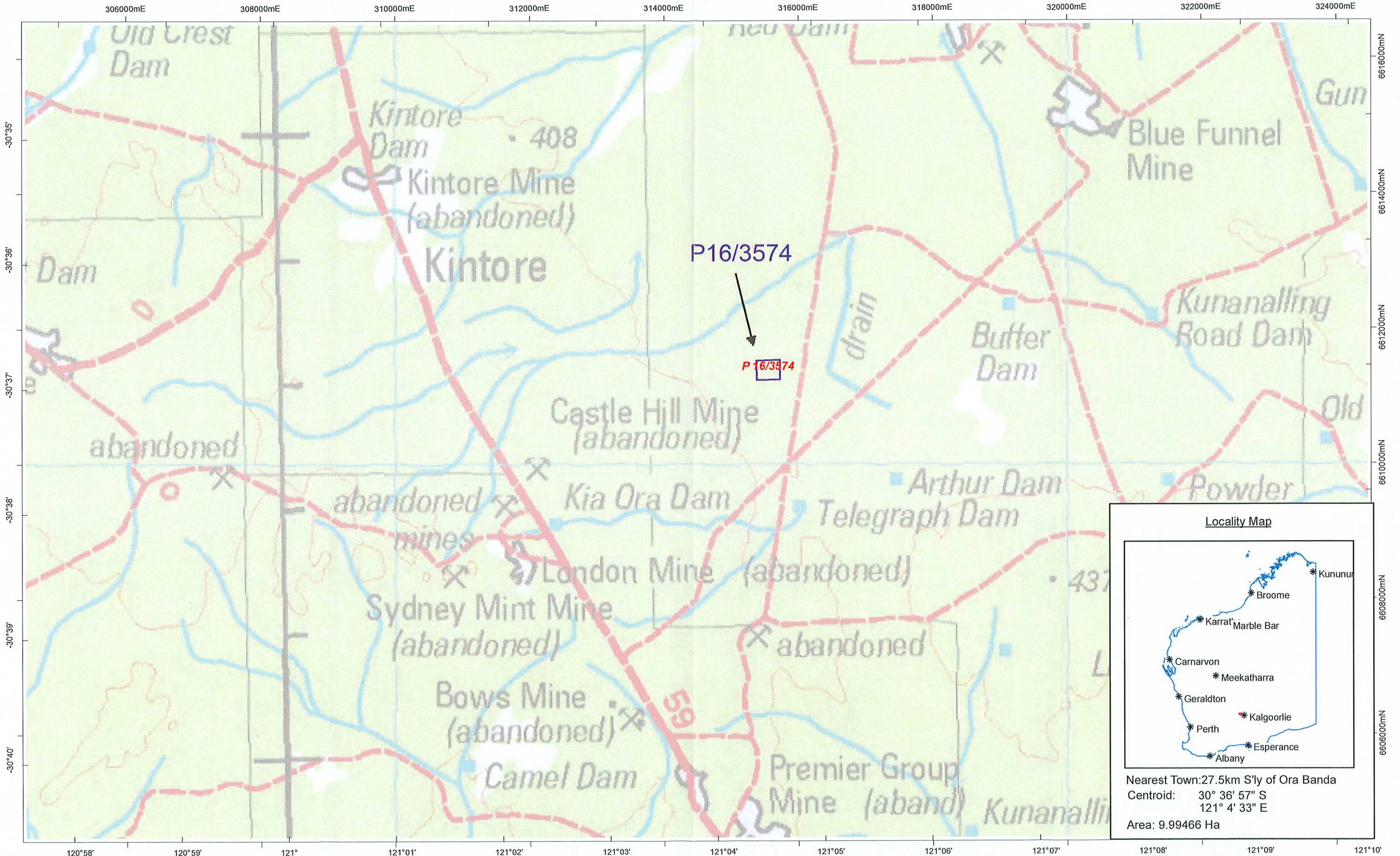


This plan has been compiled from various data sources received from a number of agencies and with information supplied by applicants for mining tenements. No responsibility is accepted for any error or omission. The Commonwealth of Australia (c) 2002, through Geoscience Australia and the Department of Defence, maintains copyright over those parts of the topographic data it has provided for display in TENGRAP. Users wishing to use the data in its unaltered form should contact Geoscience Australia at www.ga.gov.au. Confirmation of the extent and composition of any Native Title Claims, Determinations or ILUAs should be sought from the National Native Title Tribunal (NNTT) specifically - Register of Native Title Claims (RNTIC), National Native Title Register (NNTTR) or Register of Indigenous Land Use Agreements (ILUAs). Enclosed Pastoral Lease land and Pie 1994 mining confined to Nhamwanga Wajani and Ngatwanga ILUA Native Title determination boundary.




P 16/3574 Native Title Act 1993 (Cth) Notification Plan

(Goldfields)



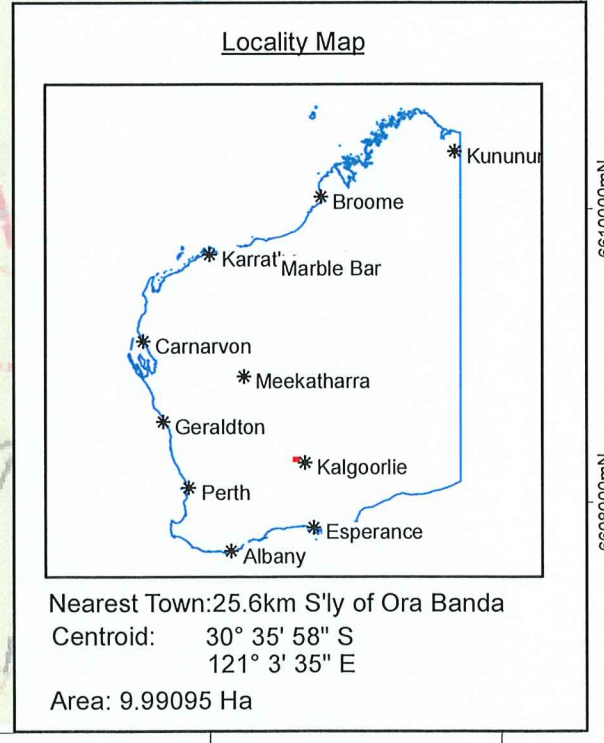
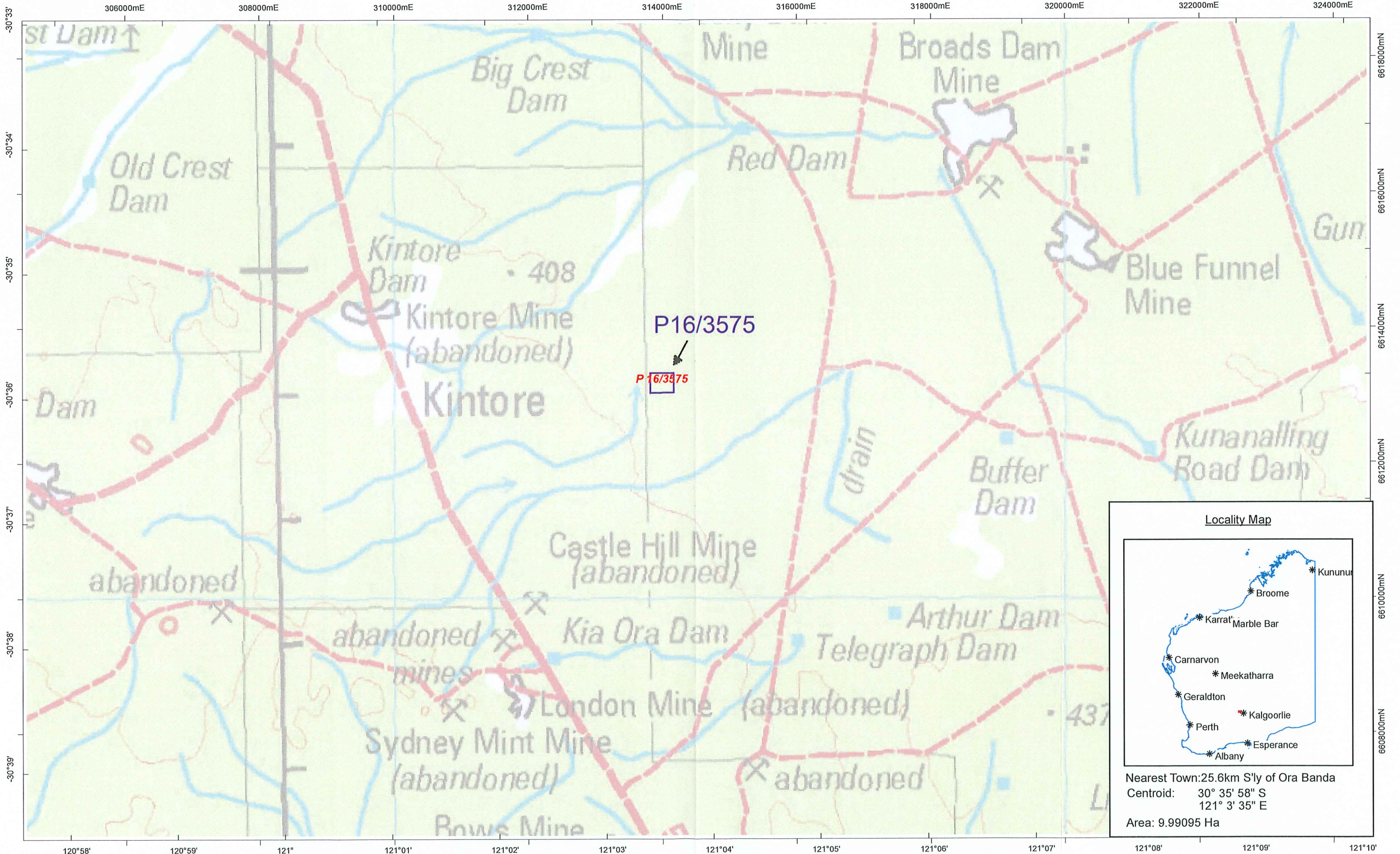
This plan has been compiled from various data sources received from a number of agencies and with information supplied by applicants for mining tenements. No responsibility is accepted for any error or omission. The Commonwealth of Australia (c) 2002, through Geoscience Australia and the Department of Defence, maintains copyright over those parts of the topographic data it has provided for display in TENGRAP. Users wishing to use the data in its unaltered form should contact Geoscience Australia at www.ga.gov.au. Confirmation of the extent and composition of any Native Title Claims, Determinations or ILUAs should be sought from the National Native Title Tribunal (NNTT) specifically - Register of Native Title Claims (RNTC), National Native Title Register (NNTTR) or Register of Indigenous Land Use Agreements (ILUAs). Enclosed Pastoral Lease land and Pre 1994 mining confined to Inhamuwagga Wajani and Ngafawagga ILUA Native Title determination boundary.

Scale: 1:50,000




P 16/3575 Native Title Act 1993 (Cth) Notification Plan

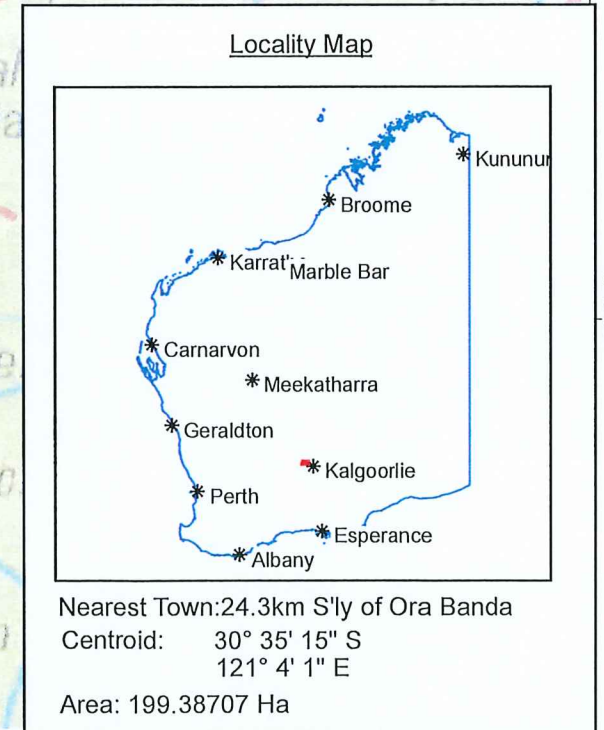
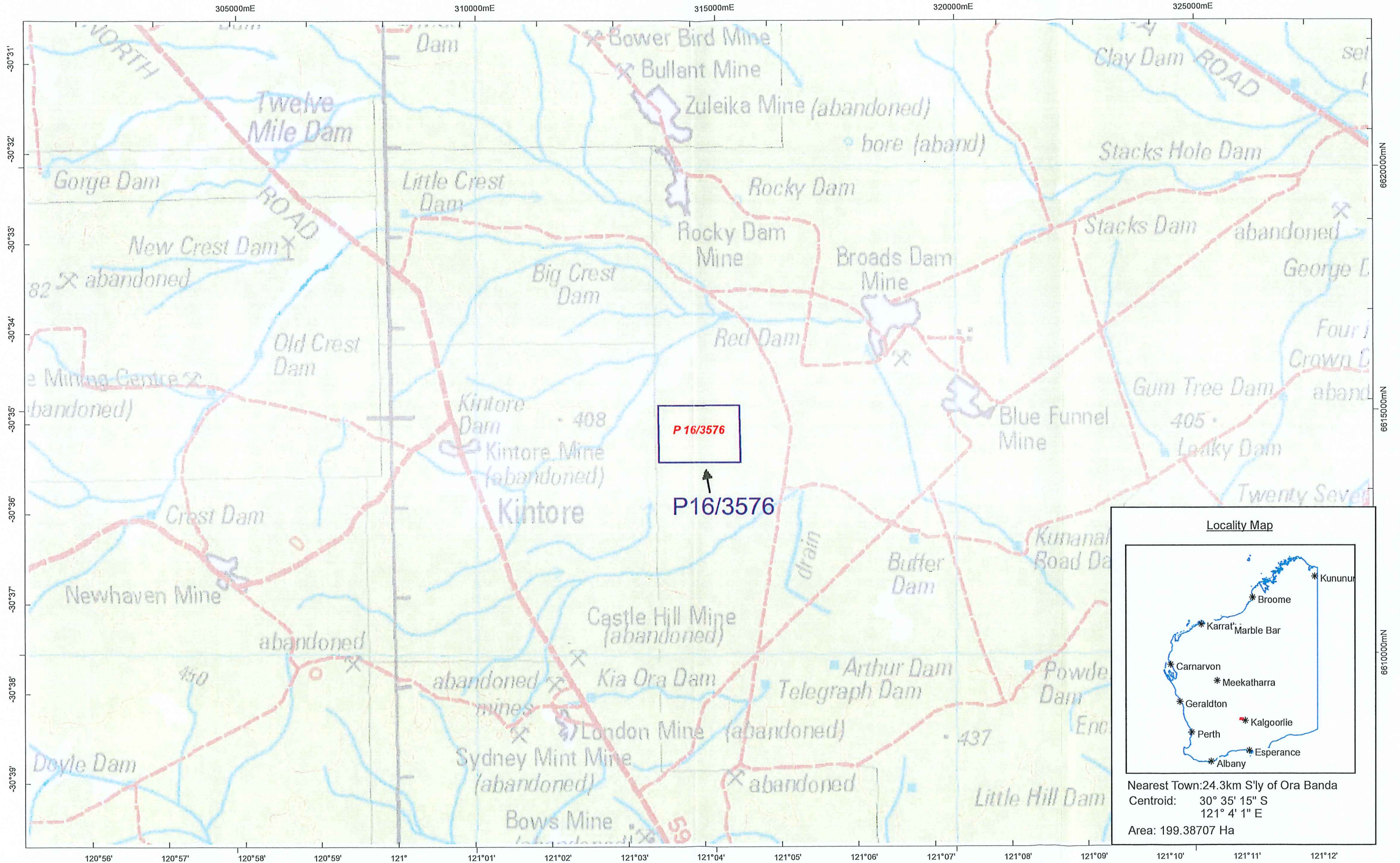
(Goldfields)



This plan has been compiled from various data sources received from a number of agencies and with information supplied by applicants for mining tenements. No responsibility is accepted for any error or omission. The Commonwealth of Australia (c) 2002, through Geoscience Australia and the Department of Defence, maintains copyright over those parts of the topographic data it has provided for display in TENGRAPH. Users wishing to use the data in its unaltered form should contact Geoscience Australia at www.ga.gov.au. Confirmation of the extent and composition of any Native Title Claims. Determinations or ILUAs should be sought from the National Native Title Tribunal (NNTT) specifically - Register of Native Title Claims (RNTTC), National Native Title Register (NNTTR) or Register of Indigenous Land Use Agreements (ILUA). Enclosed Pastoral Lease land and Pre 1994 mining confined to Nhamuyungga Wajam and Ngurawungga ILUA Native Title determination boundary.




P 16/3576 Native Title Act 1993 (Cth) Notification Plan



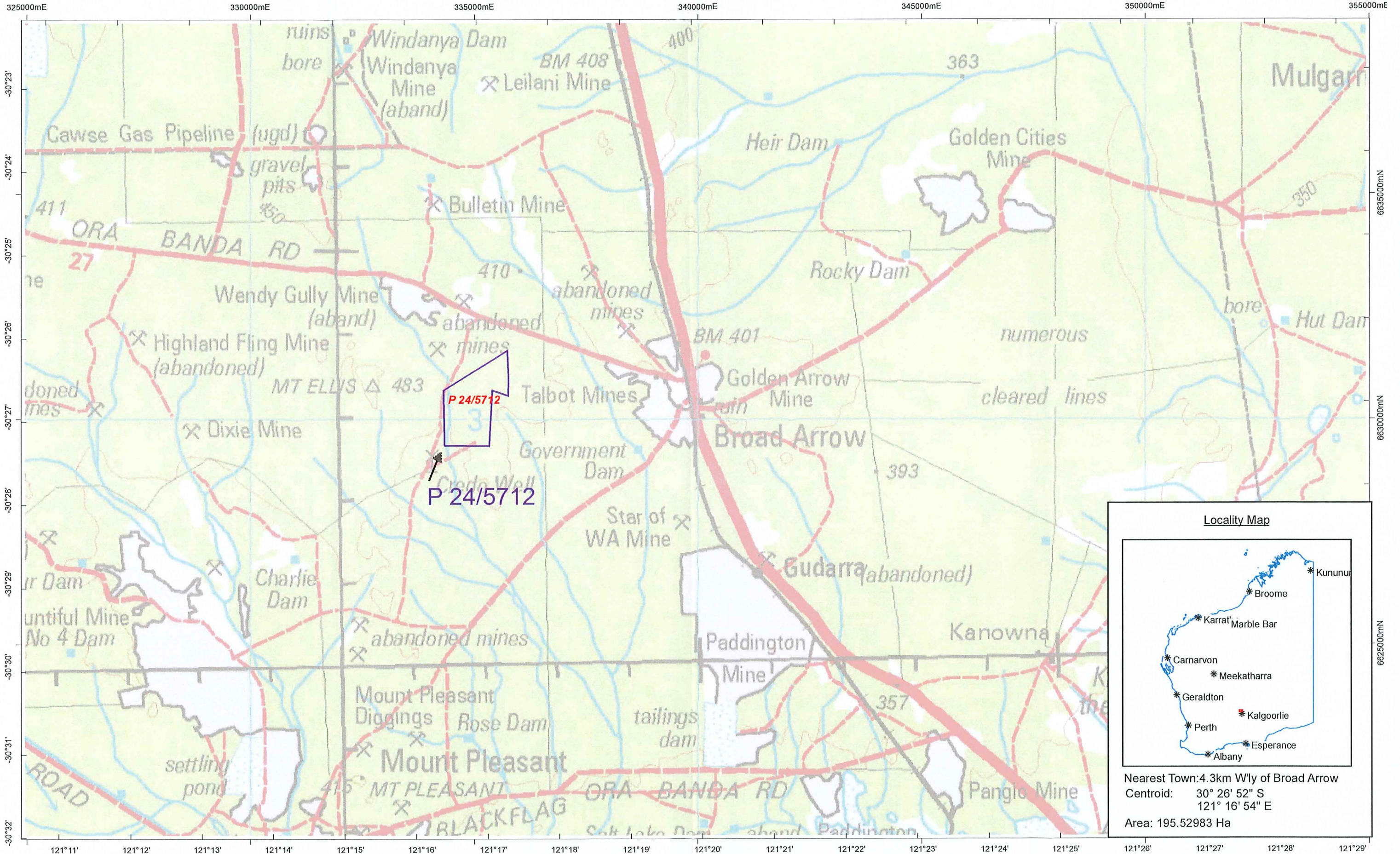
This plan has been compiled from various data sources received from a number of agencies and with information supplied by applicants for mining tenements. No responsibility is accepted for any error or omission. The Commonwealth of Australia (c) 2002. Through Geoscience Australia and the Department of Defence, maintains copyright over those parts of the topographic data it has provided for display in TENGRAPH. Users wishing to use the data in its unaltered form should contact Geoscience Australia at www.ga.gov.au. Confirmation of the extent and composition of any Native Title Claims, Determinations or R/LAs should be sought from the National Native Title Tribunal (NNTT) specifically - Register of Native Title Claims (RNTC), National Native Title Register (NNTT) or Register of Indigenous Land Use Agreements (ILUA). Enclosed Pastoral Lease land and Pre 1994 mining confined to the 100m wide riparian rights R/LA Native Title determination boundary.

Scale: 1:70,000



P 24/5712 Native Title Act 1993 (Cth) Notification Plan

(Goldfields)



Locality Map

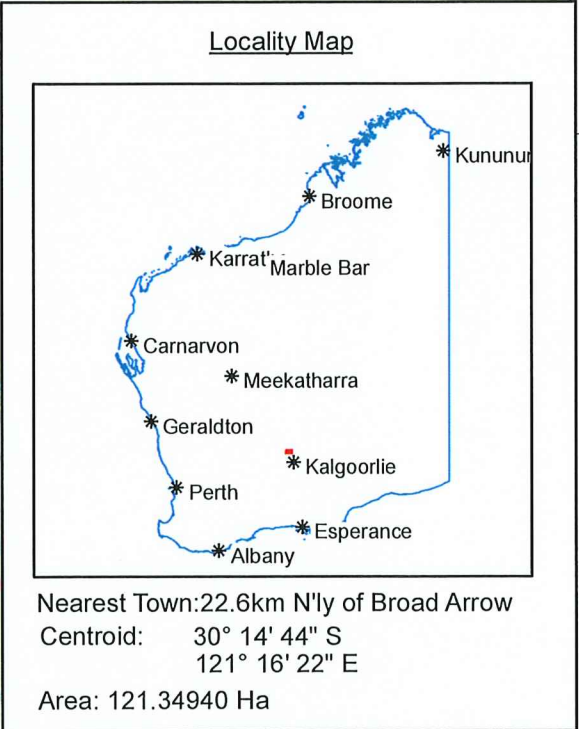
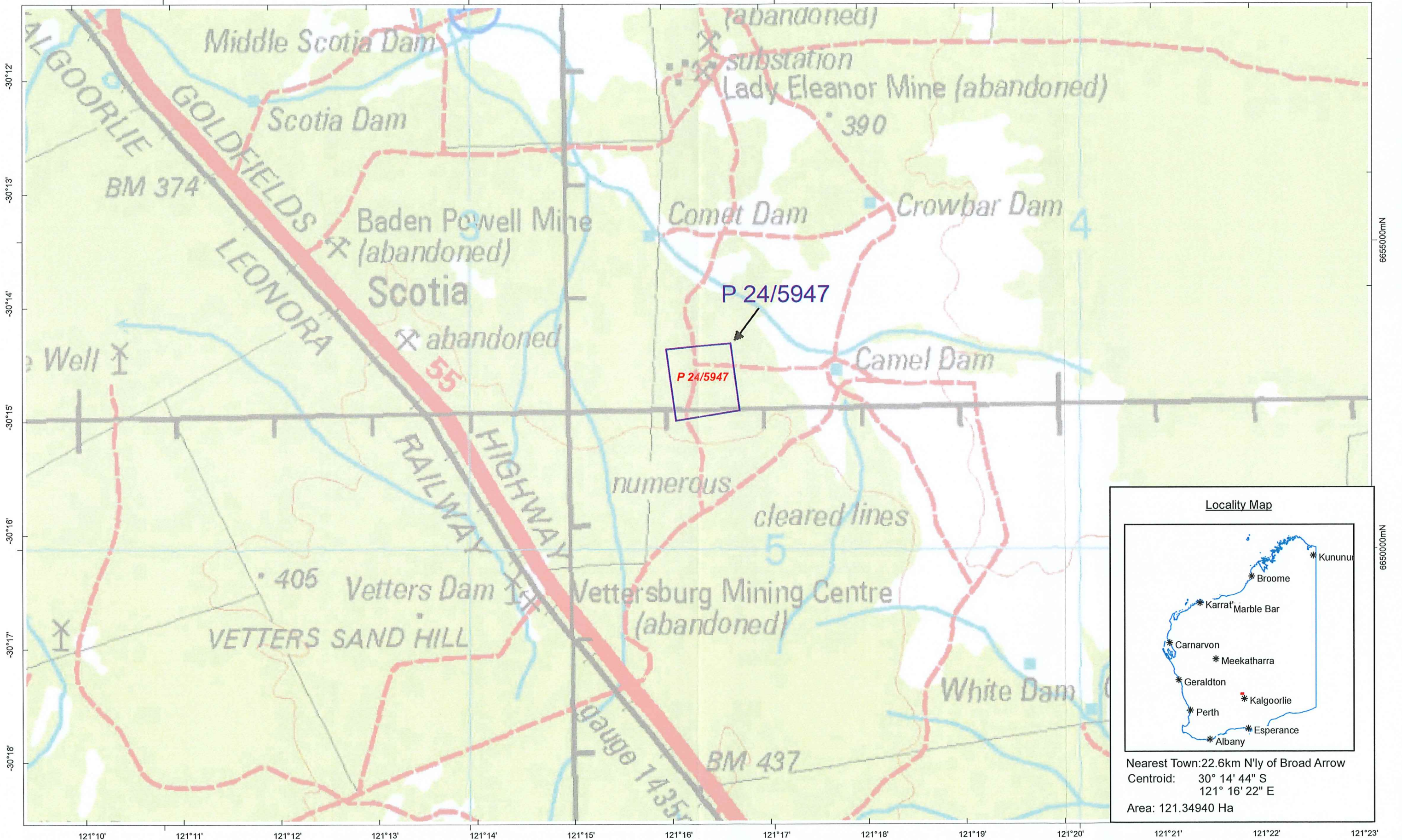
Nearest Town: 4.3km W'ly of Broad Arrow
Centroid: 30° 26' 52" S
121° 16' 54" E
Area: 195.52983 Ha

This plan has been compiled from various data sources received from a number of agencies and with information supplied by applicants for mining tenements. No responsibility is accepted for any error or omission. The Commonwealth of Australia (c) 2002, through Geoscience Australia and the Department of Defence, maintains copyright over those parts of the topographic data it has provided for display in TENGRAPH. Users wishing to use the data in its unaltered form should contact Geoscience Australia at www.ga.gov.au. Confirmation of the extent and composition of any Native Title Claims, Determinations or ILUAs should be sought from the National Native Title Tribunal (NNTT) specifically - Register of Native Title Claims (RNTC), National Native Title Register (NNTTR) or Register of Indigenous Land Use Agreements (ILUAs). Enclosed Pastoral Lease land and Pre 1994 mining confined to Nhamandjanga Wajam and Ngartavangga ILUA Native Title determination boundary.




P 24/5947 Native Title Act 1993 (Cth) Notification Plan

325000mE 330000mE 335000mE 340000mE



This plan has been compiled from various data sources received from a number of agencies and with information supplied by applicants for mining tenements. No responsibility is accepted for any error or omission. The Commonwealth of Australia (c) 2002, through Geoscience Australia and the Department of Defence, maintains copyright over those parts of the topographic data it has provided for display in TENGRAPH. Users wishing to use the data in its unaltered form should contact Geoscience Australia at www.ga.gov.au. Confirmation of the extent and composition of any Native Title Claims, Determinations or ILUAs should be sought from the National Native Title Tribunal (NNTT) specifically - Register of Native Title Claims (RNTC), National Native Title Register (NNTTR) or Register of Indigenous Land Use Agreements (ILUAs). Enclosed Pastoral Lease land and Pre 1994 mining confined to Iharnuwanga Wiyani and Ngartawanga ILUA Native Title determination boundary.



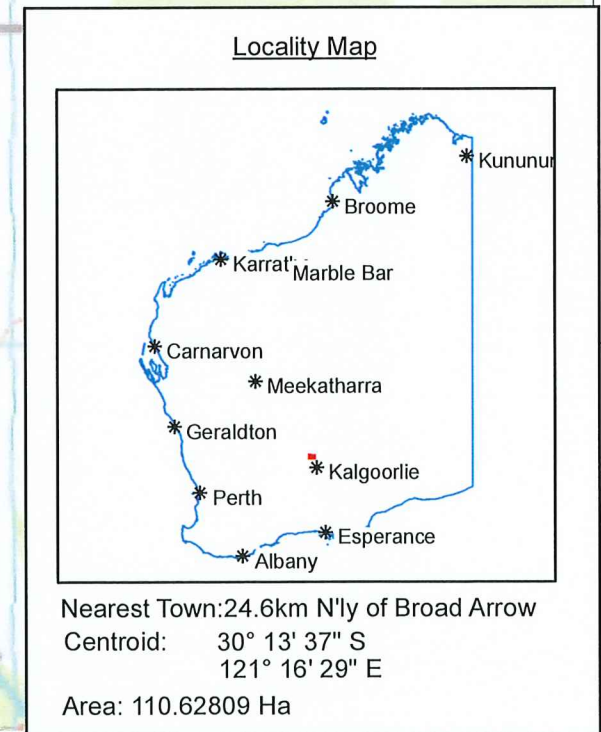
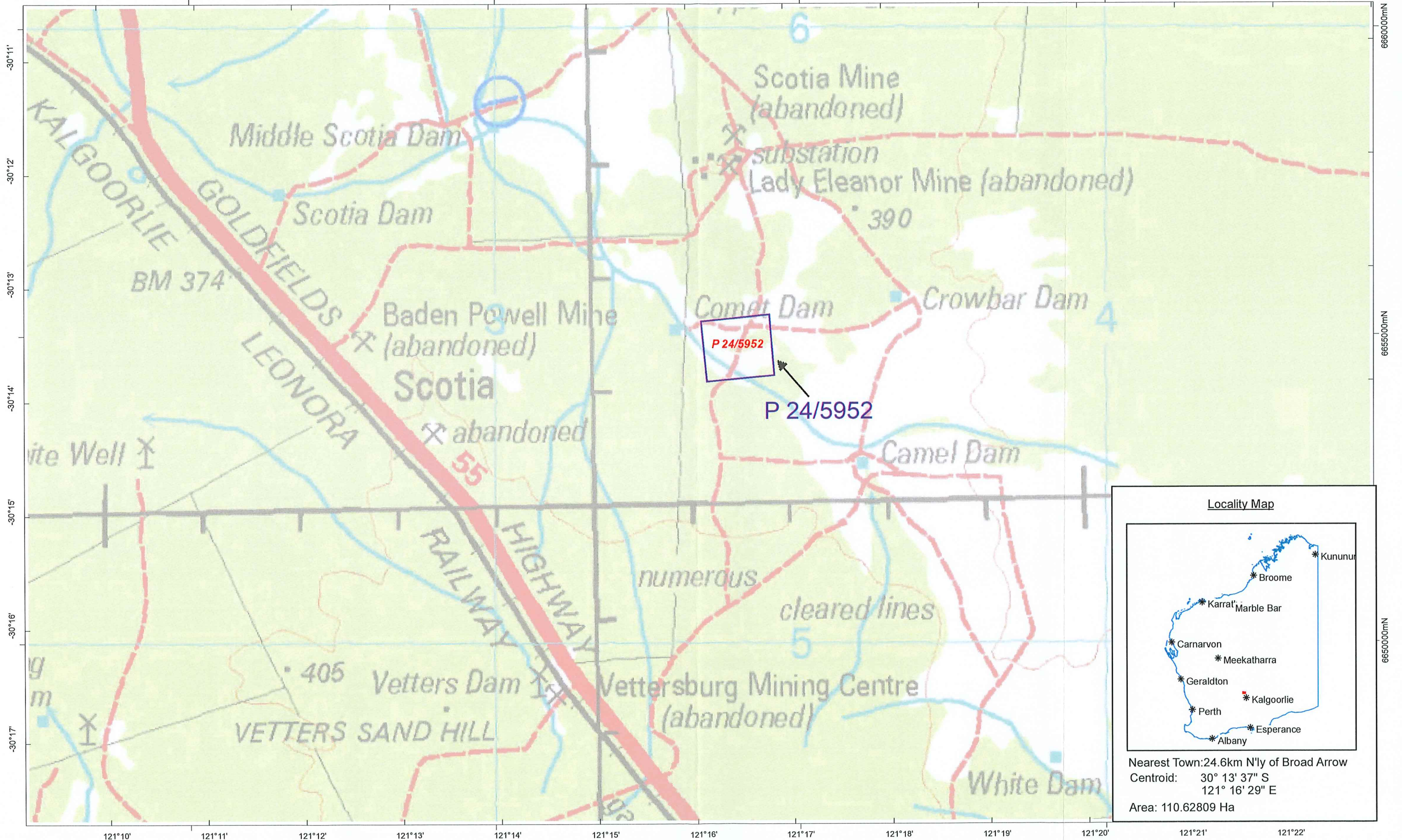
P 24/5952 Native Title Act 1993 (Cth) Notification Plan

325000mE

330000mE

335000mE

340000mE

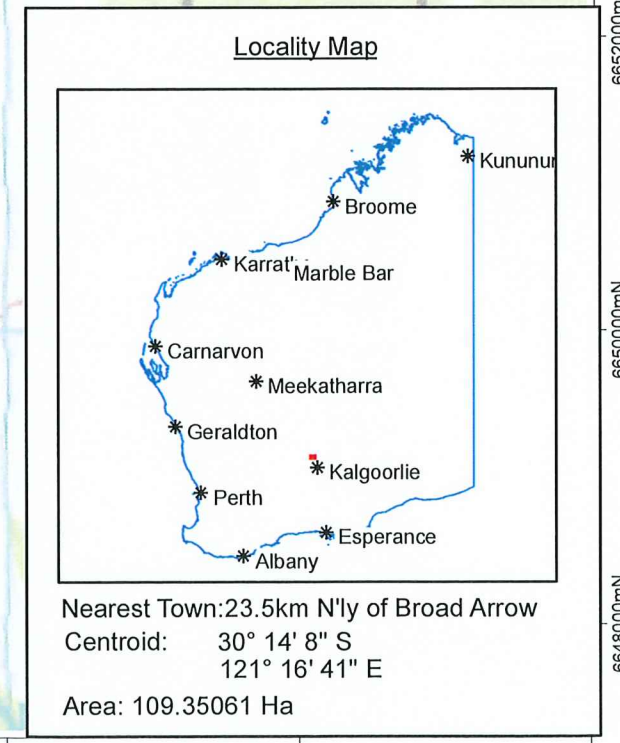
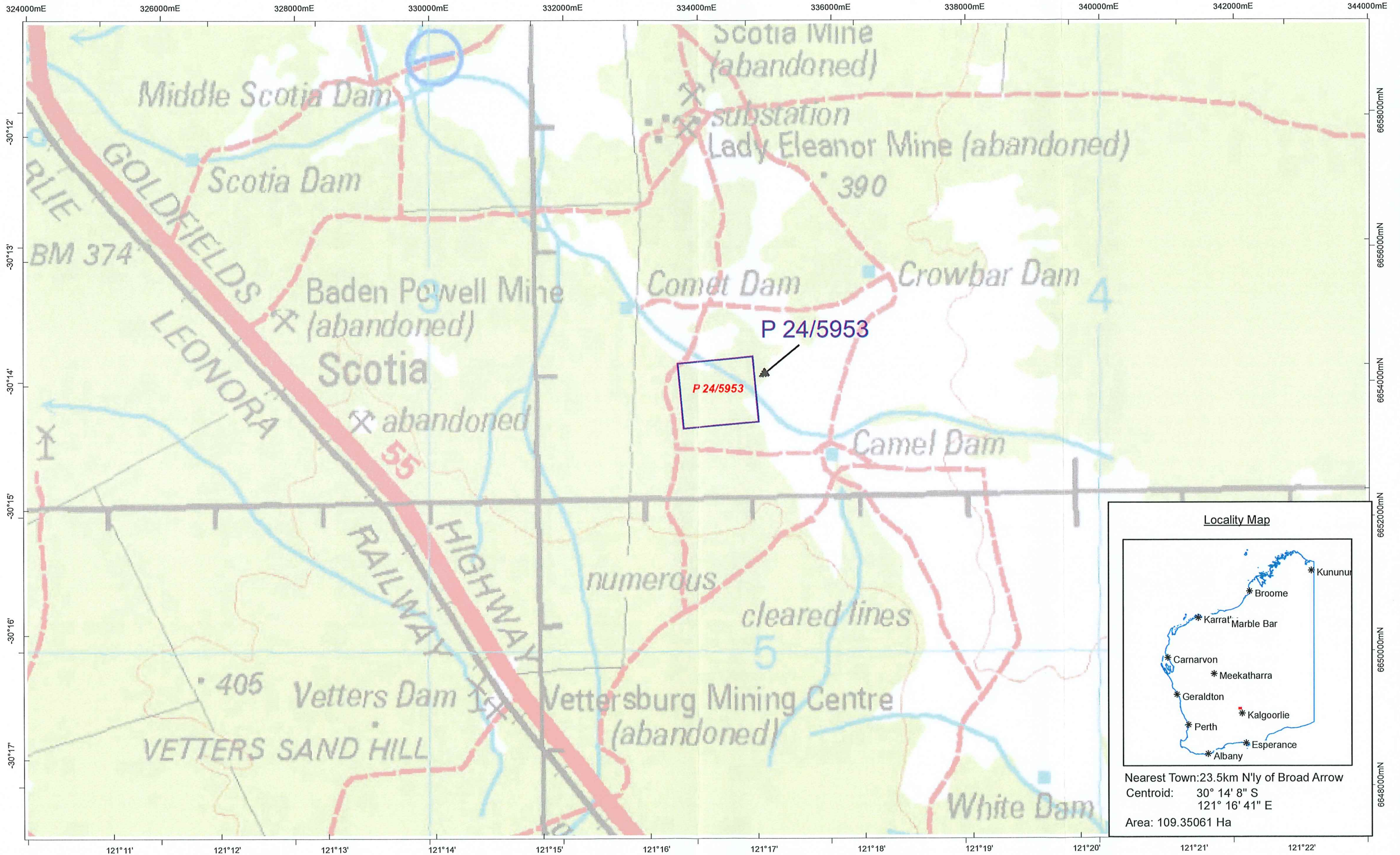


This plan has been compiled from various data sources received from a number of agencies and with information supplied by applicants for mining tenements. No responsibility is accepted for any error or omission. The Commonwealth of Australia (c) 2000, through Geoscience Australia and the Department of Defence, maintains copyright over those parts of the topographic data it has provided for display in TENGRAPH. Users wishing to use the data in its unaltered form should contact Geoscience Australia at www.ga.gov.au. Confirmation of the extent and completion of any Native Title Claims, Determinations or ILUAs should be sought from the National Native Title Tribunal (NNTT) specifically - Register of Native Title Claims (RNTC), National Native Title Register (NNTTR) or Register of Indigenous Land Use Agreements (ILUAs). Except Pastoral Lease land and Pre 1994 mining confined to the unawungga Wajam and Ngafawungga ILUA Native Title determination boundary.

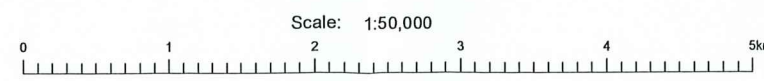
Scale: 1:55,000



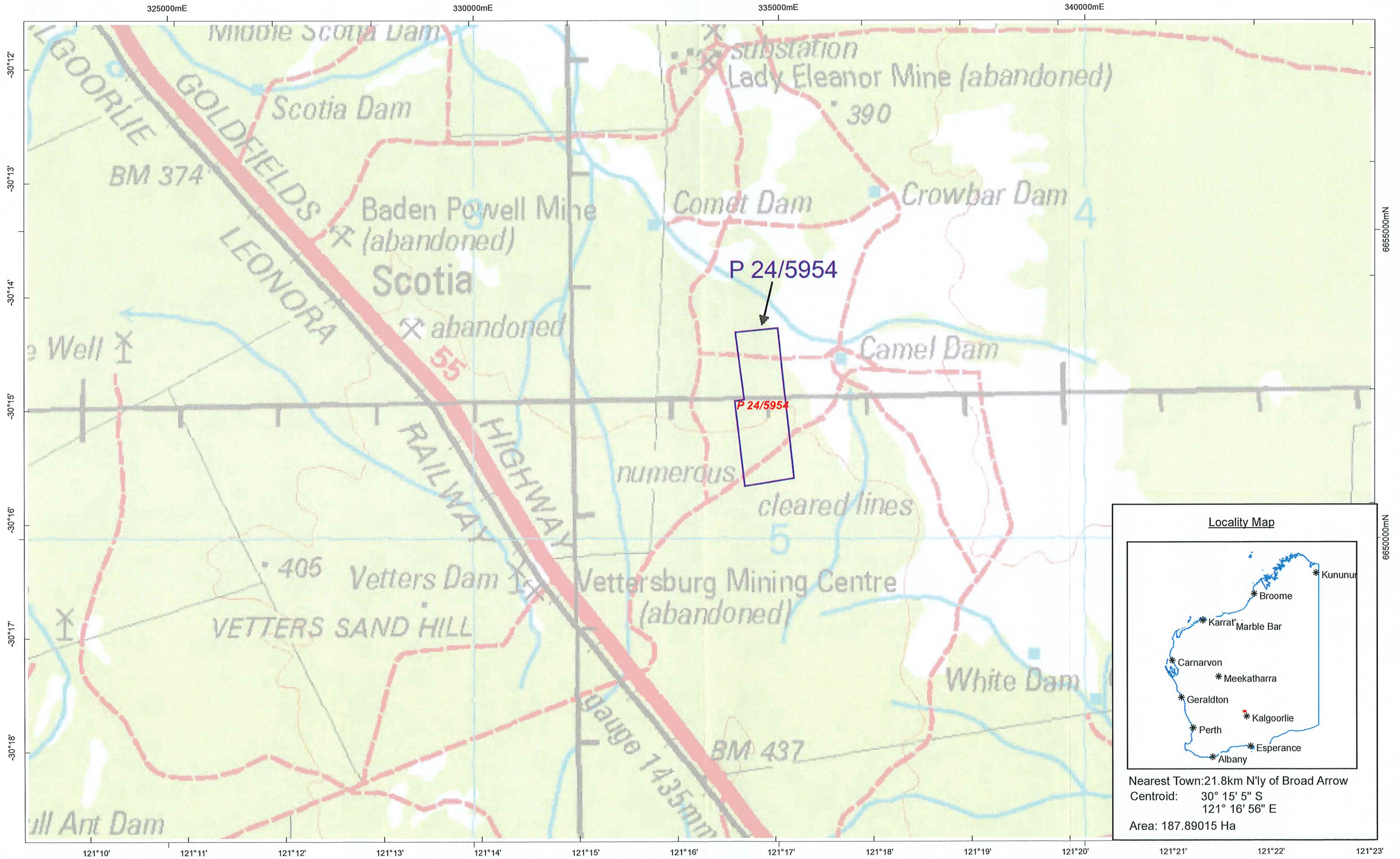
P 24/5953 Native Title Act 1993 (Cth) Notification Plan



This plan has been compiled from various data sources received from a number of agencies and with information supplied by applicants for mining tenements. No responsibility is accepted for any error or omission. The Commonwealth of Australia (c) 2022, through Geoscience Australia and the Department of Defence, maintains copyright over those parts of the topographic data it has provided for display in TENGRAPH. Users wishing to use the data in an unauthorised form should contact Geoscience Australia at www.ga.gov.au. Confirmation of the extent and composition of any Native Title Claims, Determinations or ILUAs should be sought from the National Native Title Tribunal (NNTT) specifically - Register of Native Title Claims (RNTC), National Native Title Register (NNTTR) or Register of Indigenous Land Use Agreements (ILUA). Excluded Pastoral Lease land and Pre 1994 mining confined to Iharnuwanga Wajani and Ngatkawanga ILUA Native Title determination boundary.



P 24/5954 Native Title Act 1993 (Cth) Notification Plan



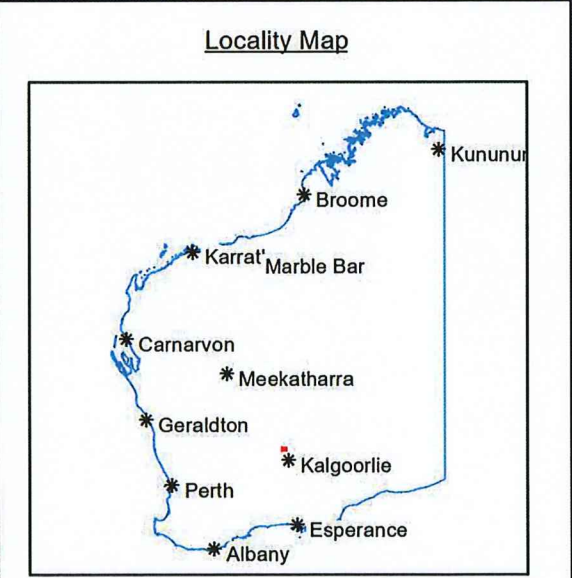
Locality Map

Nearest Town: 21.8km N'ly of Broad Arrow
 Centroid: 30° 15' 5" S
 121° 16' 56" E
 Area: 187.89015 Ha

This plan has been compiled from various data sources received from a number of agencies and with information supplied by applicants for mining tenements. No responsibility is accepted for any error or omission. The Commonwealth of Australia (c) 2002, through Geoscience Australia and the Department of Defence, maintains copyright over those parts of the topographic data it has provided for display in TENGRAPH. Users wishing to use the data in its unaltered form should contact Geoscience Australia at www.ga.gov.au. Confirmation of the extent and composition of any Native Title Claims, Determinations or ILUAs should be sought from the National Native Title Tribunal (NNTT) specifically - Register of Native Title Claims (NNTC), National Native Title Register (NNTR) or Register of Indigenous Land Use Agreements (ILUAs). Enclosed Pastoral Lease land and Pre 1994 mining confined to Iharnuwanga Wajani and Ngarrawanga ILUA Native Title determination boundary.




P 24/5957 Native Title Act 1993 (Cth) Notification Plan

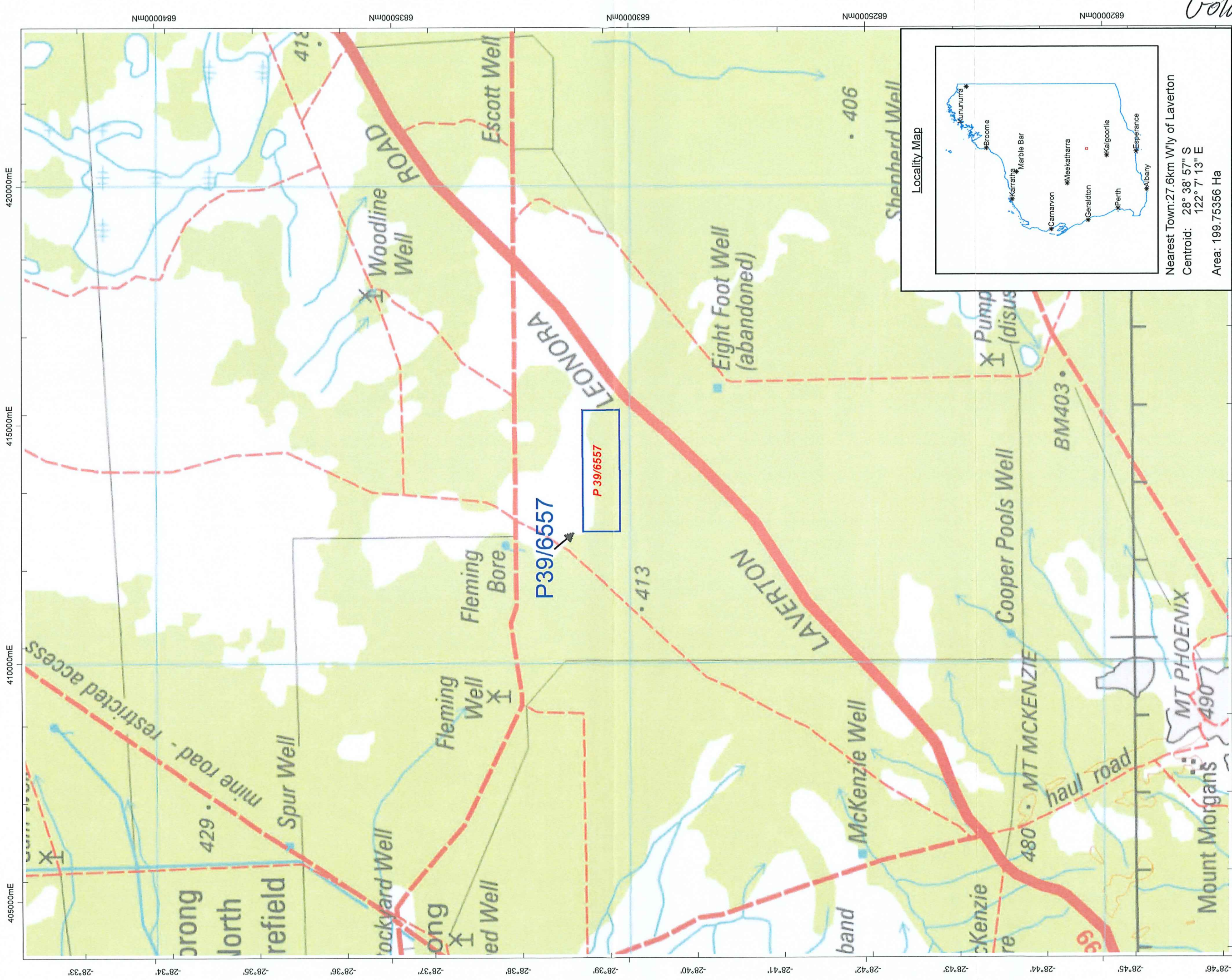


Nearest Town: 25.6km NE'ly of Ora Banda
Centroid: 30° 13' 9" S
121° 15' 44" E
Area: 110.26641 Ha

This plan has been compiled from various data sources received from a number of agencies and with information supplied by applicants for mining tenements. No responsibility is accepted for any error or omission. The Commonwealth of Australia (©) 2002, through Geoscience Australia and the Department of Defence, maintains copyright over those parts of the topographic data it has provided for display in TENGRAPH. Users wishing to use the data in its unaltered form should contact Geoscience Australia at www.ga.gov.au. Confirmation of the extent and composition of any Native Title Claims, Determinations or EULAs should be sought from the National Native Title Tribunal (NNTT) specifically - Register of Native Title Claims (NNTC), National Native Title Register (NNTR) or Register of Indigenous Land Use Agreements (ILUA). Enclosure of Pastoral Lease land and Pre 1994 mining confined to Nhamuyangga Wajari and Ngartawangga ILUA Native Title determination boundary.



P 39/6557 Native Title Act 1993 (Cth) Notification Plan



Locality Map

Nearest Town: 27.6km Wly of Laverton
Centroid: 28° 38' 57" S
122° 7' 13" E
Area: 199.75356 Ha

This plan has been compiled from various data sources received from a number of agencies and with information supplied by appropriate mine operators, to responsibility as indicated by any error or omission. The copyright over these parts of the topographic data is provided for display in TENGGRAPH. Users wishing to use the data for other purposes should contact the Department of Mines, Petroleum and Exploration. The location and composition of the Native Title Claims, Determinations of LIAAs should be sought from the National Native Title Tribunal (NNTT) or the Department of Mines, Petroleum and Exploration. The location and composition of the Native Title Claims, Determinations of LIAAs should be sought from the National Native Title Tribunal (NNTT) or the Department of Mines, Petroleum and Exploration. The location and composition of the Native Title Claims, Determinations of LIAAs should be sought from the National Native Title Tribunal (NNTT) or the Department of Mines, Petroleum and Exploration. The location and composition of the Native Title Claims, Determinations of LIAAs should be sought from the National Native Title Tribunal (NNTT) or the Department of Mines, Petroleum and Exploration.