



**Department of Mines,
Petroleum and Exploration**

GOVERNMENT OF
WESTERN AUSTRALIA

Enquiries: «OfficerName» - Ph. (08)9222 3518 Fax (08)9222 3452
Email: s24md.infrastructure@dmp.e.wa.gov.au

NATIVE TITLE SERVICES GOLDFIELDS(ARB13)
PO BOX 464
WEST PERTH WA 6872



RECEIVED
5/3/2026

27 February 2026

Dear Sir/Madam

NOTIFICATION PURSUANT TO SECTION 24HA (7) COMMONWEALTH NATIVE TITLE ACT 1993 (NTA) – MANAGEMENT OF WATER

You are hereby notified in your capacity as a representative Aboriginal Torres Strait Islander Body, that application has been made for the tenement/s listed hereunder for an initial term of twenty one years. I would also inform you that subject to the completion of any relevant processing under the Mining Act 1978 and Section 24 HA(7) of the Native Title Act 1993 (Cth) (NTA), there is an intention that the tenement/s be granted:

No	Applicant/s	Closing Date
L 15/503	BULLABULLING OPERATIONS PTY LTD	10 April 2026
L 15/505	BULLABULLING OPERATIONS PTY LTD	10 April 2026
L 15/506	ASTRAL RESOURCES NL	10 April 2026
L 15/507	BULLABULLING OPERATIONS PTY LTD	10 April 2026

No	Area	Locality	Centroid	Shire
L 15/503	25.36 HA.	20.9km Wly of Coolgardie	Lat: 30° 59' S Long: 120° 57' E	COOLGARDIE SHIRE
The purposes of L 15/503 are: a search for groundwater,taking water				
L 15/505	428.50 HA.	23km SWly of Coolgardie	Lat: 31° 4' S Long: 120° 58' E	COOLGARDIE SHIRE
The purposes of L 15/505 are: a search for groundwater,taking water				
L 15/506	1093.91 HA.	32.1km Wly of Kambalda	Lat: 31° 13' S Long: 121° 19' E	COOLGARDIE SHIRE
The purposes of L 15/506 are: a search for groundwater				
L 15/507	305.31 HA.	21.8km Wly of Coolgardie	Lat: 30° 58' S Long: 120° 56' E	COOLGARDIE SHIRE
The purposes of L 15/507 are: a search for groundwater,taking water				

A plan(s) showing the location of the application(s) is enclosed.

OPPORTUNITY TO COMMENT: Under Section 24HA (7) of the NTA, any registered Native Title Claimant must be given opportunity to comment on the act within the period specified in this notice.

Any comments must be directed in the form of a letter addressed to, or delivered to, the General Manager, Tenure & Native Title, 100 Plain Street, East Perth, W.A, 6004 and must be received before the close of business at 4.30pm on the closing date mentioned above.

Should you require any further information as to this Department's procedures please contact «OfficerName» on (08)9222 3518.

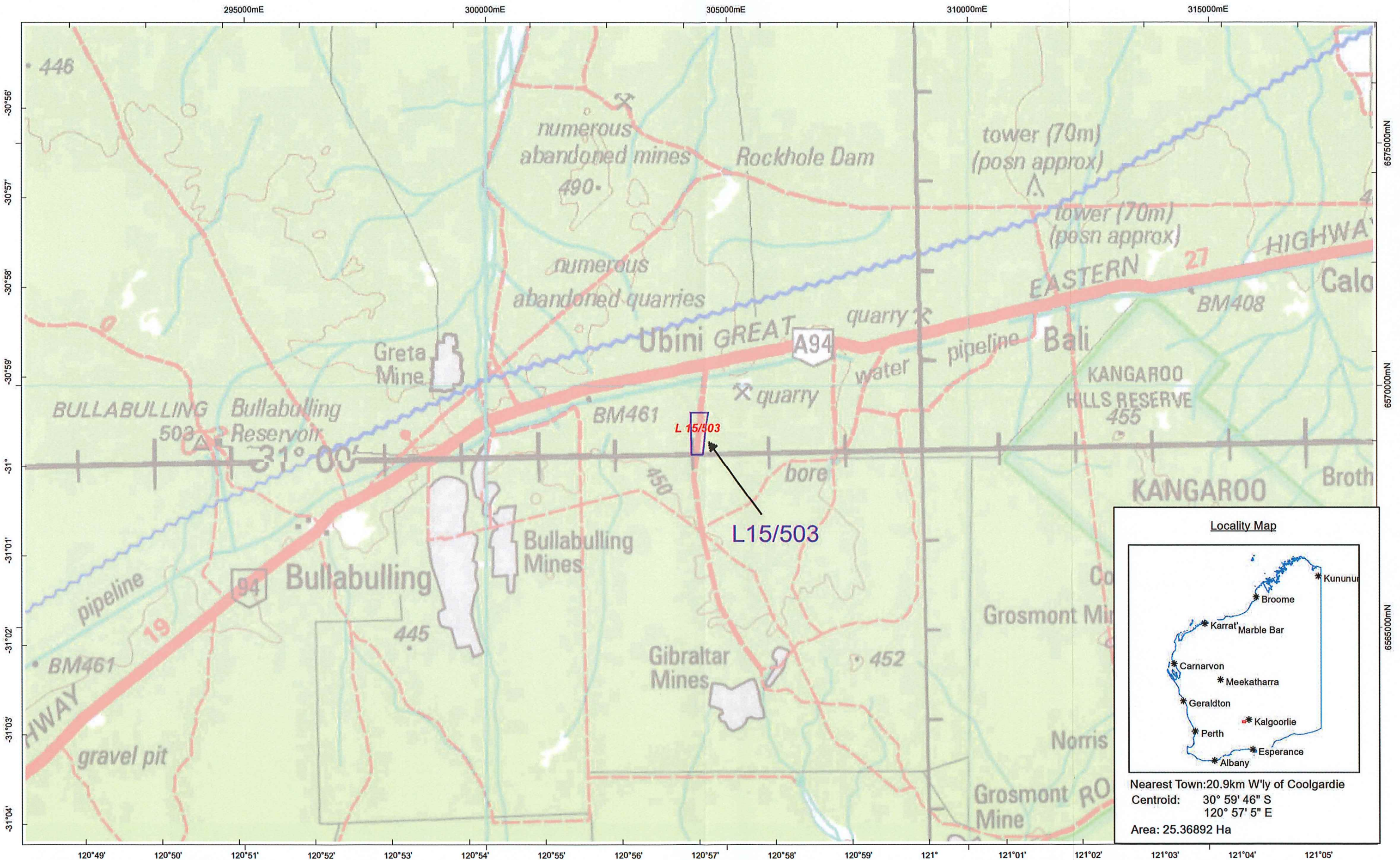
Yours faithfully

Zoran Vukojevic
GENERAL MANAGER
RESOURCE ACCESS BRANCH

Att

Locked Bag 100 East Perth WA 6004
Telephone +61 8 9222 3333
www.dmp.e.wa.gov.au
www.wa.gov.au
ABN 69 410 335 356


L 15/503 Native Title Act 1993 (Cth) Notification Plan



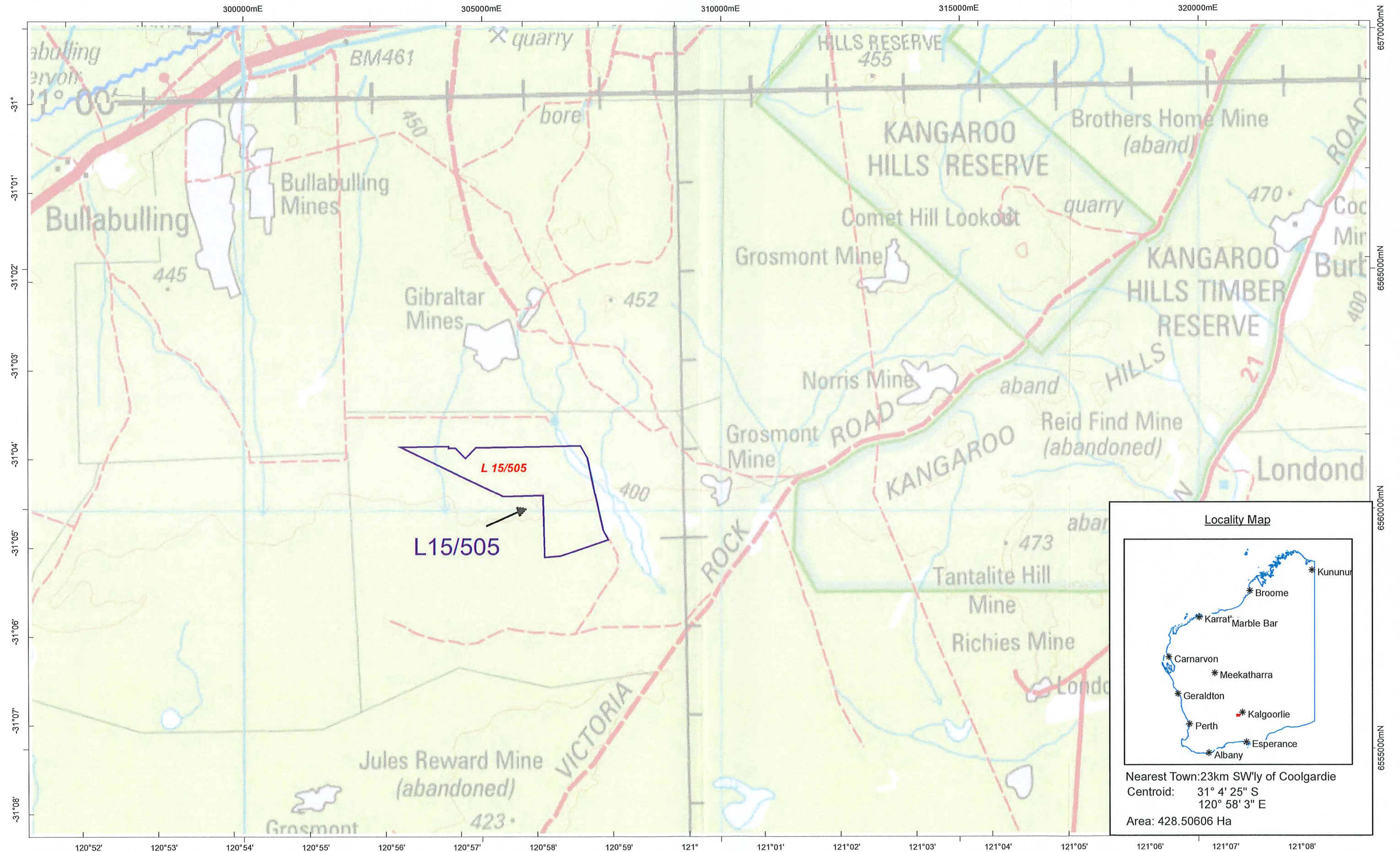
Locality Map

Nearest Town: 20.9km W'ly of Coolgardie
Centroid: 30° 59' 46" S
120° 57' 5" E
Area: 25.36892 Ha


This plan has been compiled from various data sources received from a number of agencies and with information supplied by applicants for mining tenements. No responsibility is accepted for any error or omission. The Commonwealth of Australia (c) 2002, through Geoscience Australia and the Department of Defence, maintains copyright over those parts of the topographic data it has provided for display in TENGRAPH. Users wishing to use the data in its unaltered form should contact Geoscience Australia at www.ga.gov.au. Confirmation of the extent and composition of any Native Title Claims, Determinations or ELAs should be sought from the National Native Title Tribunal (NNTT) specifically - Register of Native Title Claims (RNTC), National Native Title Register (NNTR) or Register of Indigenous Land Use Agreements (ILUA). Enclosed Pastoral Lease land and Pre 1994 mining tenements to Nhamwanga Thapart and Ngarrwanga ELIA Native Title determination boundary.



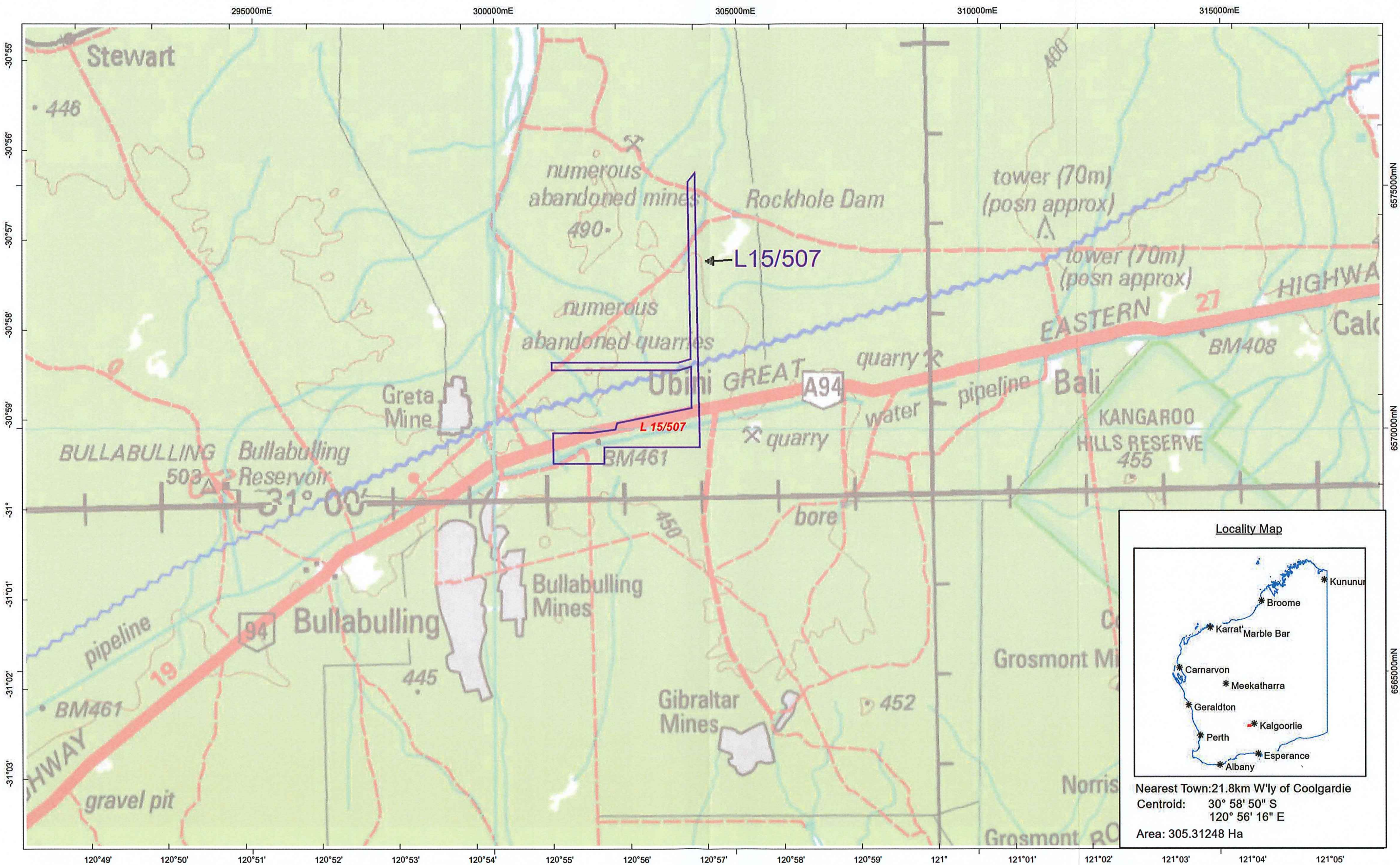
L 15/505 Native Title Act 1993 (Cth) Notification Plan



This plan has been compiled from various data sources received from a number of agencies and with information supplied by applicants for mining tenements. No responsibility is accepted for any error or omission. The Commonwealth of Australia (c) 2022, through Geoscience Australia and the Department of Defence, maintains copyright over those parts of the topographic data it has provided for display in TENGRAPH. Users wishing to use the data in its unaltered form should contact Geoscience Australia at www.ga.gov.au. Confirmation of the extent and composition of any Native Title Claims, Determinations or ILUAs should be sought from the National Native Title Tribunal (NNTT) specifically - Register of Native Title Claims (RNTC), National Native Title Register (NNTTR) or Register of Indigenous Land Use Agreements (ILUA). Enclosed Pastoral Lease land and Pre 1994 mining confined to Imawungga Wajani and Ifgarawungga ILUA Native Title determination boundary.



L 15/507 Native Title Act 1993 (Cth) Notification Plan



Locality Map

Nearest Town: 21.8km W'ly of Coolgardie
 Centroid: 30° 58' 50" S
 120° 56' 16" E
 Area: 305.31248 Ha

This plan has been compiled from various data sources received from a number of agencies and with information supplied by applicants for mining tenements. No responsibility is accepted for any error or omission. The Commonwealth of Australia (c) 2002, through Geoscience Australia and the Department of Defence, maintains copyright over these parts of the topographic data it has provided for display in TENGRAPH. Users wishing to use the data in its unaltered form should contact Geoscience Australia at www.ga.gov.au. Confirmation of the extent and composition of any Native Title Claims, Determinations or ELUs should be sought from the National Native Title Tribunal (NNTT) specifically - Registrar of Native Title Claims (RNTC), National Native Title Register (NNTTR) or Register of Indigenous Land Use Agreements (ILUAs). Enclosed Pastoral Lease land and Pre 1994 mining confined to Nhamuyanga Wajant and Ngatunanga ELUA Native Title determination boundary.

