



Department of Mines,
Petroleum and Exploration

Enquiries (08) 9222 3518
S31rtn@demirs.wa.gov.au

NATIVE TITLE SERVICES GOLDFIELDS(ARB13)
PO BOX 3007
EAST PERTH WA 6004

Dear Sir/Madam,

NOTIFICATION PURSUANT TO SECTION 29 OF THE COMMONWEALTH NATIVE TITLE ACT 1993

No	Applicant/s	NTP/s	NTRB/s
M 15/23 (RW727245)	FOCUS MINERALS LTD	Claim(s): - Marlinyu Ghoorlie WC2017/007	NATIVE TITLE SERVICES GOLDFIELDS(ARB13)

No.	Area	Locality	Centroid	Shire
M 15/23 (RW727245)	8.40HA	5km S'ly of Coolgardie	Lat 30° 59' 43" S Long 121° 10' 58" E	COOLGARDIE SHIRE

In accordance with section 29(2) of the *Native Title Act 1993* (the Act) the Department of Mines, Petroleum and Exploration (DMPE) provides this notice and a plan showing the location of the mining lease/s that under section 78(2) of the *Mining Act 1978* may be renewed, over land and/or waters in respect of which you are a representative Aboriginal/Torres Strait Islander body, [see s 29(2)(b)(ii) of the Act].

Arrangements have been made to publish this notice in newspapers (including newspapers catering mainly or exclusively for the [interests](#) of [Aboriginal peoples](#) or [Torres Strait Islanders](#)).

DEMIRS hereby advises that the "notification day" is **25 February 2026**. This date is given in accordance with section 29(4)(a) of the Act.

Under section 30(1)(a) of the Act, persons have until 3 months after the notification day to take certain steps to become native title parties in relation to the notice. The 3-month period closes on **25 May 2026**. Any person who is, or becomes a native title party, is entitled to the negotiation and/or procedural rights provided in Part 2 Division 3 Subdivision P of the Act.

If there is no native title party at the end of the four months after the notification day (i.e. **25 June 2026**) then the mining lease/s may be renewed.

Should you require any further information on DMPE procedures then please contact Resource Access Branch on (08) 9222 3518.

Yours sincerely


Zoran Vukojevic
GENERAL MANAGER
RESOURCE ACCESS BRANCH
20 February 2026
Encl:

Locked Bag 100 East Perth WA 6892
Telephone +61 8 9222 3333
www.dmpe.wa.gov.au

**NOTICE OF PROPOSAL TO RENEW MINING LEASE
NATIVE TITLE ACT 1993 (CTH) SECTION 29**

The State of Western Australia HEREBY GIVES NOTICE that the Minister for Mines and Petroleum, C/- Department of Mines, Petroleum and Exploration, 100 Plain Street, East Perth WA 6004 may renew the following mining lease under section 78(2) of the *Mining Act 1978*:

Mining No.	Renewal of Term No.	Applicant	Area	Locality	Centroid	Shire
M 15/23	727245	FOCUS MINERALS LTD	8.40HA	5km S'ly of Coolgardie	Lat 30° 59' 43" S Long 121° 10' 58" E	COOLGARDIE SHIRE

Nature of the act: The renewal of mining lease, which authorises the applicant to mine for minerals for a term of up to 21 years.

Notification day: 25 February 2026

Native title parties: Under section 30 of the *Native Title Act 1993 (Cth)*, persons have until three months after the notification day to take certain steps to become native title parties in relation to the notice. The three month period closes on **25 May 2026**. Any person who is, or becomes a native title party, is entitled to the negotiation and/or procedural rights provided in Part 2 Division 3 Subdivision P of *Native Title Act 1993 (Cth)*. Enquiries in relation to filing a native title determination application to become a native title party should be directed to the Federal Court of Australia, 1 Victoria Avenue, Perth WA 6000, telephone (08) 9268 7100. The mining lease may be renewed if, by the end of the period of four months after the notification day (i.e. **25 June 2026**), there is no native title party under section 30 of the *Native Title Act 1993 (Cth)* in relation to the area of the application for renewal.

For further information about the act (including extracts of plans showing the boundaries of the application for renewal), contact the Department of Mines, Petroleum and Exploration, 100 Plain Street, East Perth WA 6004, or telephone (08) 9222 3518.

(Goldfields)


Extension / Renewal of Term 727245 M 15/23 Native Title Act 1993 (Cth) Notification Plan



Locality Map

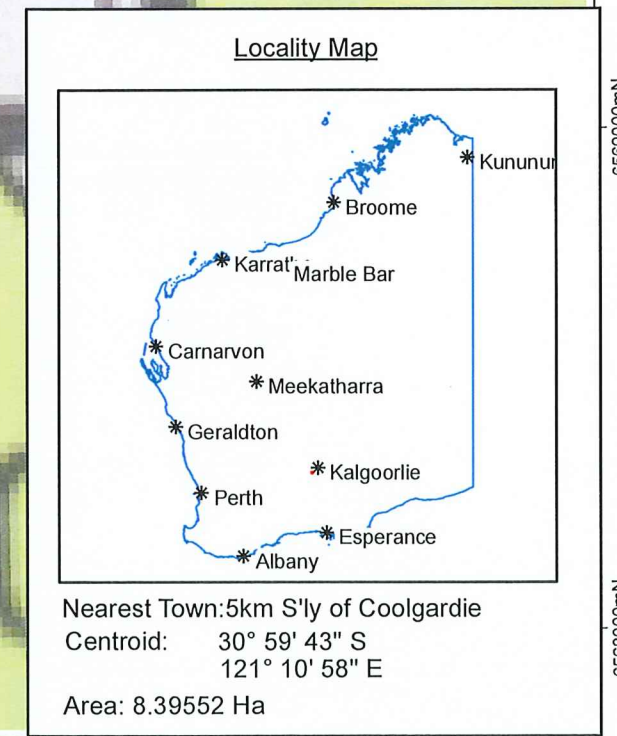
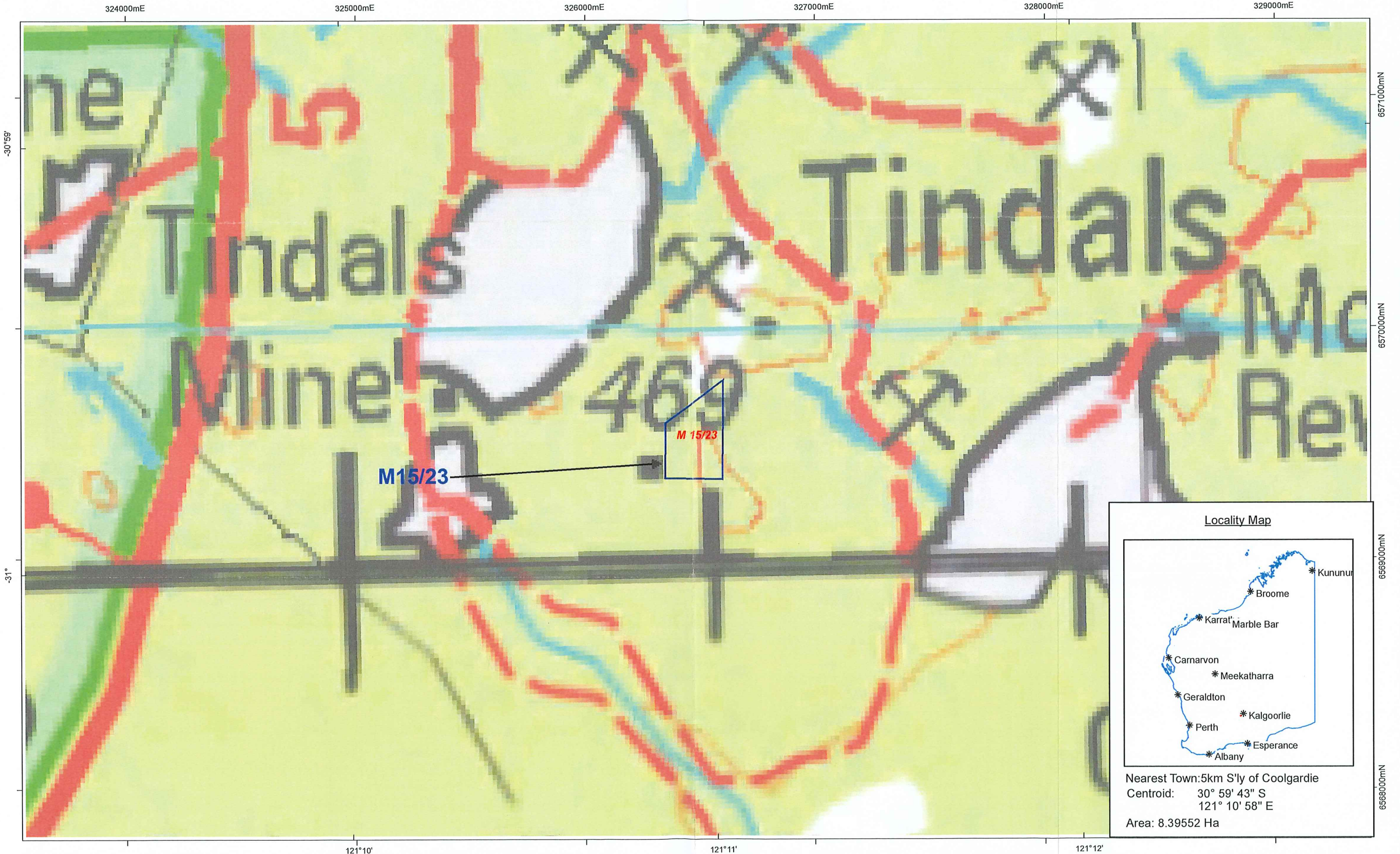
Nearest Town: 5km S'ly of Coolgardie
 Centroid: 30° 59' 43" S
 121° 10' 58" E
 Area: 8.39552 Ha

This plan has been compiled from various data sources received from a number of agencies and with information supplied by applicants for mining tenements. No responsibility is accepted for any error or omission. The Commonwealth of Australia (c) 2002, through Geoscience Australia and the Department of Defence, maintains copyright over those parts of the topographic data it has provided for display in TENGRAPH. Users wishing to use the data in its unaltered form should contact Geoscience Australia at www.ga.gov.au. Confirmation of the extent and composition of any Native Title Claims, Determinations or RUMAs should be sought from the National Native Title Tribunal (NNTT) specifically - Register of Native Title Claims (RNTC), National Native Title Register (NNTT) or Register of Indigenous Land Use Agreements (ILUA). Enclosed Partial Lease land and Pre 1994 mining confined to Nhamwanga Wajami and Ngirawanga RUMA Native Title determination boundary.



(Goldfields)

Extension / Renewal of Term 727245 M 15/23 Native Title Act 1993 (Cth) Notification Plan



This plan has been compiled from various data sources received from a number of agencies and with information supplied by applicants for mining tenements. No responsibility is accepted for any error or omission. The Commonwealth of Australia (c) 2002, through Geoscience Australia and the Department of Defence, maintains copyright over those parts of the topographic data it has provided for display in TENGRAPH. Users wishing to use the data in its unaltered form should contact Geoscience Australia at www.ga.gov.au. Confirmation of the extent and composition of any Native Title Claims, Determinations or IUAs should be sought from the National Native Title Tribunal (NNTT) specifically - Register of Native Title Claims (RNTC), National Native Title Register (NNTT) or Register of Indigenous Land Use Agreements (IUAs). Enclosed Pastoral Lease land and Pre 1994 mining confined to Nhamwanga Wajem and Ngjarawanga IUA Native Title determination boundary.

Scale: 1:14,624

