



**Department of Mines,  
Petroleum and Exploration**

Enquiries: Ph (08)9222 3518  
Email: S29.expedited@dmpe.wa.gov.au

NATIVE TITLE SERVICES GOLDFIELDS(ARB13)  
PO BOX 464  
WEST PERTH WA 6872



**23 January 2026**

Dear Sir/Madam

**NOTIFICATION PURSUANT TO SECTION 29 OF THE COMMONWEALTH NATIVE TITLE ACT 1993**

No	Applicant/s	NTP/s
M 15/1939	BULLABULLING OPERATIONS PTY LTD	<b>Claim(s):</b> - Marlinyu Ghoorlie WC2017/007
M 15/1940	OUTBACK MINERALS PTY LTD	<b>Claim(s):</b> - Marlinyu Ghoorlie WC2017/007
M 24/1014	KURNALPI GOLD PTY LTD	<b>Claim(s):</b> - Marlinyu Ghoorlie WC2017/007

No	Area	Locality	Centroid	Shire
M 15/1939	2783.33 HA.	24.7km W'ly of Coolgardie	Lat: 31° 1' S Long: 120° 55' E	COOLGARDIE SHIRE
M 15/1940	455.80 HA.	17.2km N'ly of Coolgardie	Lat: 30° 47' S Long: 121° 8' E	COOLGARDIE SHIRE
M 24/1014	4.83 HA.	2.9km E'ly of Broad Arrow	Lat: 30° 26' S Long: 121° 21' E	KALGOORLIE-BOULDER CITY

In accordance with section 29(2) of the *Native Title Act 1993 (Cth)* (NTA) the Department of Mines, Petroleum and Exploration (DMPE) provides this notice and a plan showing the location of lease/licence application/s that under the *Mining Act 1978 (WA)* may be granted over land and/or waters in respect of which you are a Native Title representative body. Arrangements have been made to publish this notice in newspapers (including newspapers catering mainly or exclusively for the [interests](#) of [Aboriginal peoples](#) or [Torres Strait Islanders](#)).


The DMPE hereby advises that the "notification day" is **28 January 2026**. This date is given in accordance with section 29(4)(a) of the NTA.

Under section 30(1)(a)(i)(ii) of the NTA, any person who, four months after the notification day, is a registered native title claimant in relation to any of the land or waters that will be affected by the act becomes a native title party and is entitled to a procedural right to negotiate in accordance with section 31 of the NTA. The four-month period ends on **28 May 2026**.

If there is no native title party at the end of the four months after the notification day then the lease/licence application/s may be granted.

Should you require any further information on this Department's procedures then please contact, Resource Access Branch on (08)9222 3518.

Yours sincerely

  
**Zoran Vukojevic**  
GENERAL MANAGER  
RESOURCE ACCESS BRANCH  
Encl:

Locked Bag 100 East Perth WA 6892  
Telephone +61 8 9222 3333  
[www.dmpe.wa.gov.au](http://www.dmpe.wa.gov.au)  
[www.wa.gov.au](http://www.wa.gov.au)  
ABN 69 410 335 356

**NOTICE TO GRANT MINING TENEMENTS  
NATIVE TITLE ACT 1993 (CTH) SECTION 29**

The State of Western Australia HEREBY GIVES NOTICE that the Minister for Mines and Petroleum, C/- Department of Mines, Petroleum and Exploration, 100 Plain Street, East Perth WA 6004 may grant the following tenement applications under the *Mining Act 1978*:

Tenement Type	No.	Applicant	Area*	Locality	Centroid	Shire
Mining Lease	15/1939	BULLABULLING OPERATIONS PTY LTD	2783.33HA	24.7km W'ly of Coolgardie	Lat: 31° 1' S Long: 120° 55' E	COOLGARDIE SHIRE
Mining Lease	15/1940	OUTBACK MINERALS PTY LTD	455.80HA	17.2km N'ly of Coolgardie	Lat: 30° 47' S Long: 121° 8' E	COOLGARDIE SHIRE
Mining Lease	24/1014	KURNALPI GOLD PTY LTD	4.83HA	2.9km E'ly of Broad Arrow	Lat: 30° 26' S Long: 121° 21' E	KALGOORLIE-BOULDER CITY
Mining Lease	57/667	SUREFIRE RESOURCES NL	2416.67HA	44.2km SW'ly of Sandstone	Lat: 28° 16' S Long: 118° 59' E	SANDSTONE SHIRE
Mining Lease	57/677	DIVERSIFIED ASSET HOLDINGS PTY LTD	94.98HA	12.8km SE'ly of Sandstone	Lat: 28° 5' S Long: 119° 21' E	SANDSTONE SHIRE
Mining Lease	57/678	DIVERSIFIED ASSET HOLDINGS PTY LTD	45.48HA	11.2km S'ly of Sandstone	Lat: 28° 5' S Long: 119° 20' E	SANDSTONE SHIRE

**Nature of the act:** Grant of mining leases, which authorises the applicant to mine for minerals for a term of 21 years from notification of grant and a right of renewal for 21 years.

**Notification day: 28 January 2026**

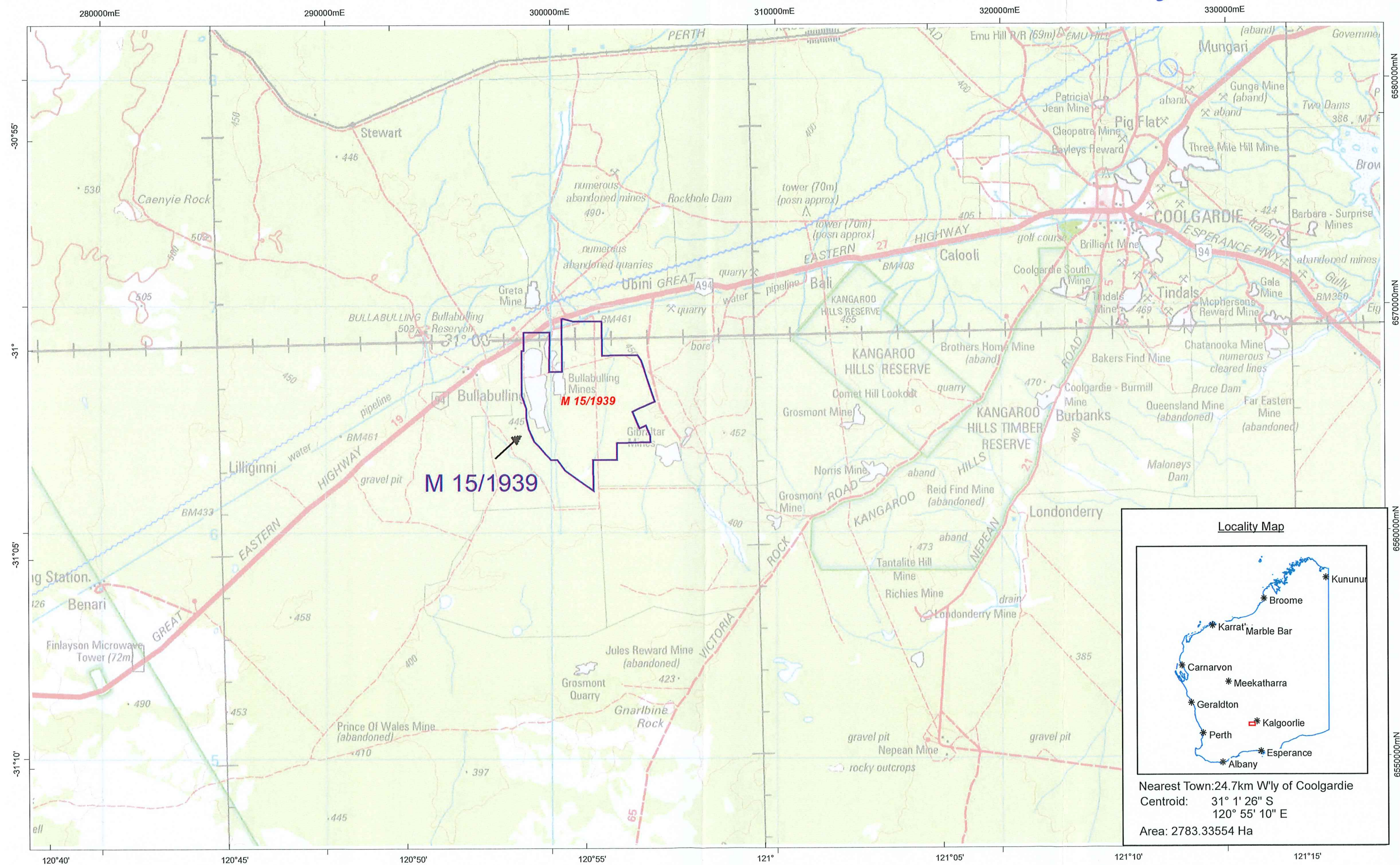
**Native title parties:** Under section 30 of the *Native Title Act 1993 (Cth)*, persons have until 3 months after the notification day to take certain steps to become native title parties in relation to applications. The 3 month period closes on **28 April 2026**. Any person who is, or becomes a native title party, is entitled to the negotiation and/or procedural rights provided in Part 2 Division 3 Subdivision P of *Native Title Act 1993 (Cth)*. Enquiries in relation to filing a native title determination application to become a native title party should be directed to the Federal Court of Australia, 1 Victoria Avenue, Perth WA 6000, telephone (08) 9268 7100. The mining tenements may be granted if, by the end of the period of 4 months after the notification day (i.e. **28 May 2026**), there is no native title party under section 30 of the *Native Title Act 1993 (Cth)* in relation to the area of the mining tenements.

For further information about the act (including extracts of plans showing the boundaries of the applications), contact the Department of Mines, Petroleum and Exploration, 100 Plain Street, East Perth WA 6004, or telephone (08) 9222 3518.

\* - 1 Graticular Block = 2.8 km<sup>2</sup>

*Coolgardie*

# M 15/1939 Native Title Act 1993 (Cth) Notification Plan



**Locality Map**

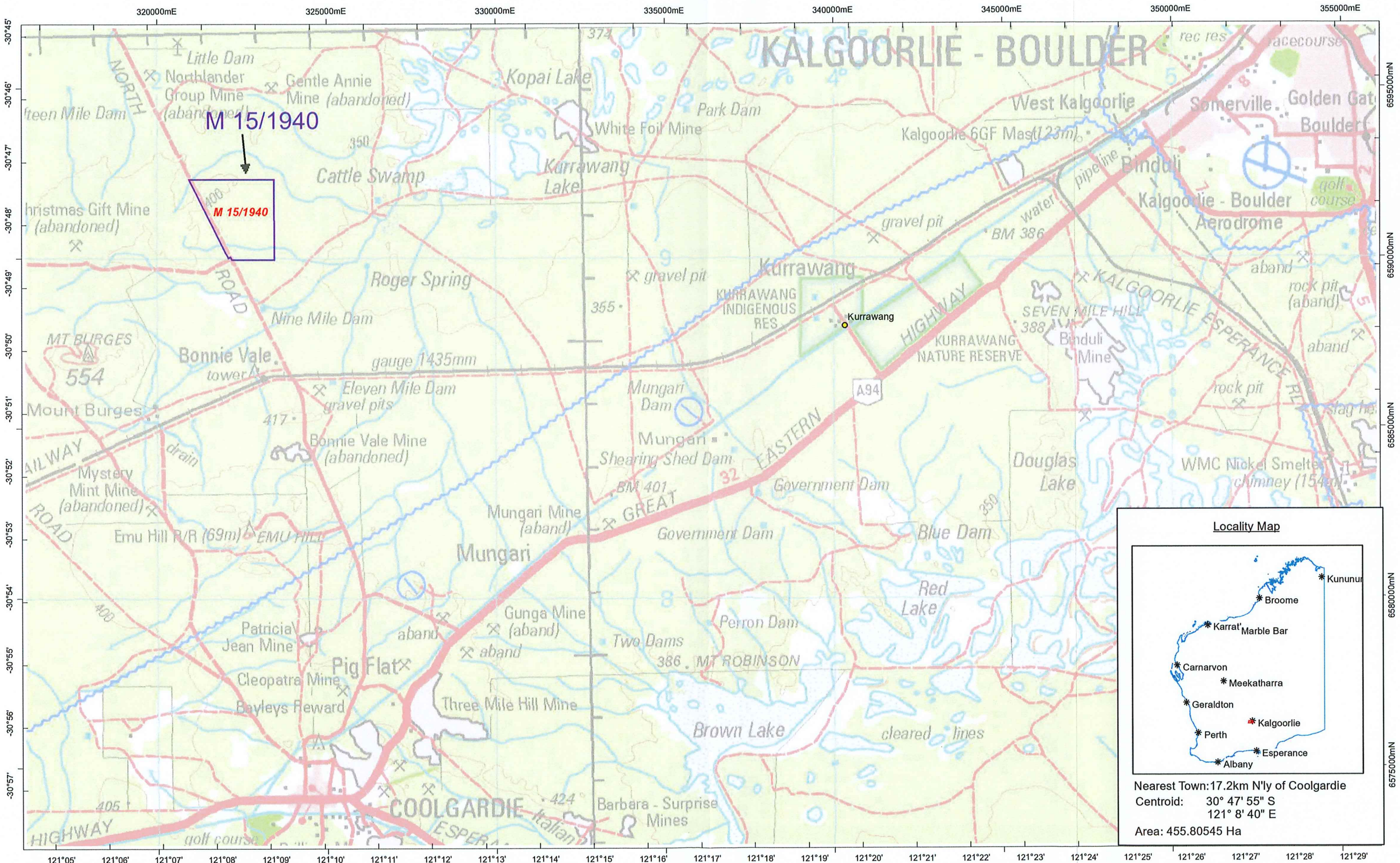
Nearest Town: 24.7km W'ly of Coolgardie  
 Centroid: 31° 1' 26" S  
 120° 55' 10" E  
 Area: 2783.33554 Ha

This plan has been compiled from various data sources received from a number of agencies and with information supplied by applicants for mining tenements. No responsibility is accepted for any error or omission. The Commonwealth of Australia (c) 2002, through Geoscience Australia and the Department of Defence, maintains copyright over those parts of the topographic data it has provided for display in TENGRAP. Users wishing to use the data in its unaltered form should contact Geoscience Australia at www.ga.gov.au. Confirmation of the extent and composition of any Native Title Claims, Determinations or ILUAs should be sought from the National Native Title Tribunal (NNTT) specifically - Register of Native Title Claims (RNTC), National Native Title Register (NNTT) or Register of Indigenous Land Use Agreements (ILUAs). Enclosed District Use Act and the 1994

Scale: 1:150,000



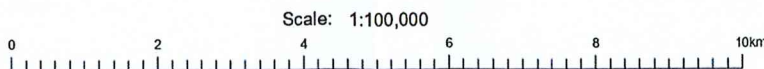
# M 15/1940 Native Title Act 1993 (Cth) Notification Plan



**Locality Map**

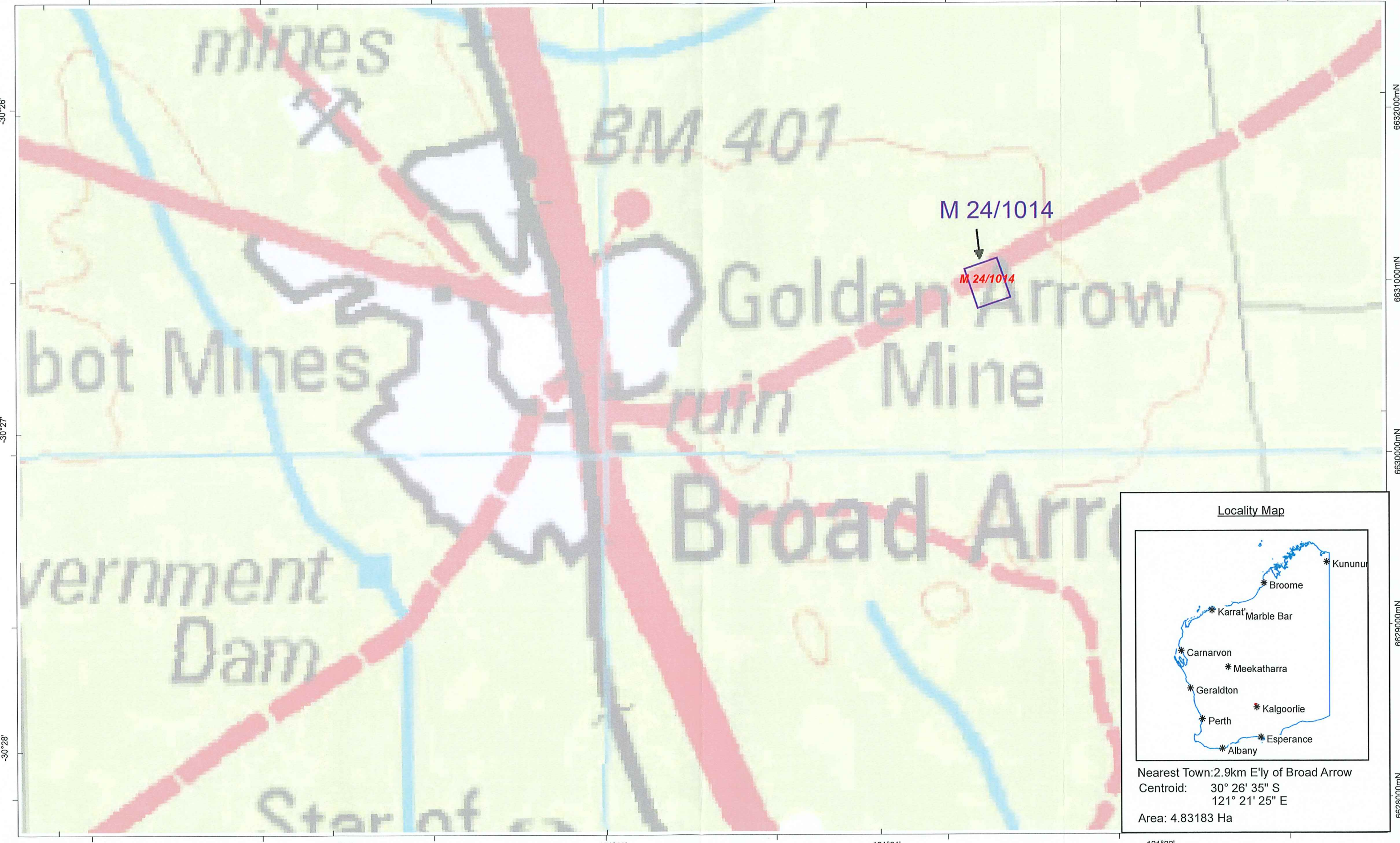
Nearest Town: 17.2 km N'ly of Coolgardie  
 Centroid: 30° 47' 55" S  
 121° 8' 40" E  
 Area: 455.80545 Ha

This plan has been compiled from various data sources received from a number of agencies and with information supplied by applicants for mining tenements. No responsibility is accepted for any error or omission. The Commonwealth of Australia (c) 2022, through Geoscience Australia and the Department of Defence, maintains copyright over these parts of the topographic data it has provided for display in TENGRAPH. Users wishing to use the data in a shared form should contact Geoscience Australia at www.ga.gov.au. Confirmation of the extent and composition of any Native Title Claims, Determinations or ILUAs should be sought from the National Native Title Tribunal (NNTT) specifically - Register of Native Title Claims (RNTC), National Native Title Register (NNTT) or Register of Indigenous Land Use Agreements (ILUAs), Enclosed Pastoral Lease land and Pre 1994 mining confined to Nhamuyangga Wijani and Ngataraangga ILUA Native Title determination boundary.



# M 24/1014 Native Title Act 1993 (Cth) Notification Plan

337000mE 338000mE 339000mE 340000mE 341000mE 342000mE 343000mE 344000mE



**Locality Map**

Nearest Town: 2.9km E'ly of Broad Arrow  
 Centroid: 30° 26' 35" S  
 121° 21' 25" E  
 Area: 4.83183 Ha

This plan has been compiled from various data sources received from a number of agencies and with information supplied by applicants for mining tenements. No responsibility is accepted for any error or omission. The Commonwealth of Australia (c) 2002, through Geoscience Australia and the Department of Defence, maintains copyright over those parts of the topographic data it has provided for display in TENGRAPH. Users wishing to use the data in its unaltered form should contact Geoscience Australia at [www.ga.gov.au](http://www.ga.gov.au). Confirmation of the extent and composition of any Native Title Claims, Determinations or ILUAs should be sought from the National Native Title Tribunal (NNTT) specifically - Register of Native Title Claims (RNTIC), National Native Title Register (NNTTR) or Register of Indigenous Land Agreements (ILUA). Enclosed Pastoral Lease land and Pre 1994

