



Enquiries: - Ph. (08)9222 3518
Email: s24md.infrastructure@dmpe.wa.gov.au

NATIVE TITLE SERVICES GOLDFIELDS(ARB13)
PO BOX 464
WEST PERTH WA 6872



16 January 2026

Dear Sir/Madam

**NOTIFICATION PURSUANT TO SECTION 24HA (7) COMMONWEALTH NATIVE TITLE ACT 1993 (NTA) –
MANAGEMENT OF WATER**

You are hereby notified in your capacity as a representative Aboriginal Torres Strait Islander Body, that application has been made for the tenement/s listed hereunder for an initial term of twenty one years. I would also inform you that subject to the completion of any relevant processing under the Mining Act 1978 and Section 24 HA(7) of the Native Title Act 1993 (Cth) (NTA), there is an intention that the tenement/s be granted:

No	Applicant/s	Closing Date
L 15/500	MT MARION LITHIUM PTY LTD	27 February 2026
L 15/501	MT MARION LITHIUM PTY LTD	27 February 2026
L 15/504	MT MARION LITHIUM PTY LTD	27 February 2026
L 30/109	CARNEGIE GOLD PTY LTD	27 February 2026
L 30/112	CARNEGIE GOLD PTY LTD	27 February 2026

No	Area	Locality	Centroid	Shire
L 15/500	1544.99 HA.	24.7km NW'ly of Kambalda	Lat: 31° 6' S Long: 121° 26' E	COOLGARDIE SHIRE
The purposes of L 15/500 are: a search for groundwater,taking water				
L 15/501	1274.42 HA.	17.6km W'ly of Kambalda	Lat: 31° 8' S Long: 121° 29' E	COOLGARDIE SHIRE
The purposes of L 15/501 are: a search for groundwater,taking water				
L 15/504	1661.99 HA.	26.3km W'ly of Kambalda	Lat: 31° 10' S Long: 121° 23' E	COOLGARDIE SHIRE
The purposes of L 15/504 are: a search for groundwater				
L 30/109	294.68 HA.	46.7km SW'ly of Menzies	Lat: 30° 0' S Long: 120° 42' E	MENZIES SHIRE
The purposes of L 30/109 are: a search for groundwater,taking water				
L 30/112	612.86 HA.	49.8km SW'ly of Menzies	Lat: 29° 57' S Long: 120° 37' E	MENZIES SHIRE
The purposes of L 30/112 are: a search for groundwater,taking water				

A plan(s) showing the location of the application(s) is enclosed.

OPPORTUNITY TO COMMENT: Under Section 24HA (7) of the NTA, any registered Native Title Claimant must be given opportunity to comment on the act within the period specified in this notice.

Any comments must be directed in the form of a letter addressed to, or delivered to, the General Manager, Tenure & Native Title, 100 Plain Street, East Perth, W.A, 6004 and must be received before the close of business at 4.30pm on the closing date mentioned above.

Locked Bag 100 East Perth WA 6004
Telephone +61 8 9222 3333
www.dmpe.wa.gov.au
www.wa.gov.au
ABN 69 410 335 356



**Department of Mines,
Petroleum and Exploration**

Should you require any further information as to this Department's procedures please contact on (08)9222 3518.

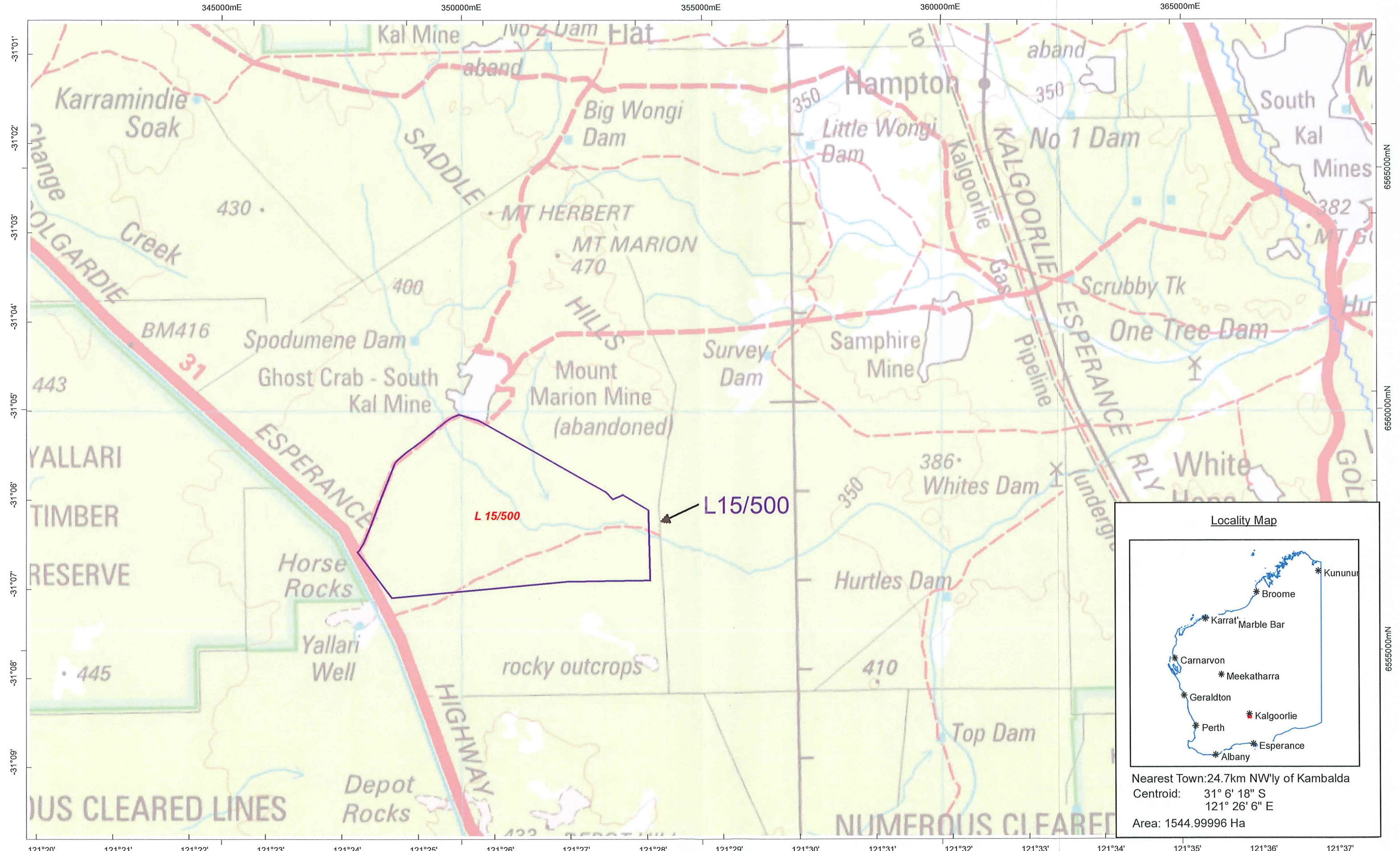
Yours faithfully

A handwritten signature in black ink, appearing to read "Z. Vukojevic", written over a light blue rectangular stamp.

Zoran Vukojevic
GENERAL MANAGER
RESOURCE ACCESS BRANCH

Goldfields


L 15/500 Native Title Act 1993 (Cth) Notification Plan



Locality Map

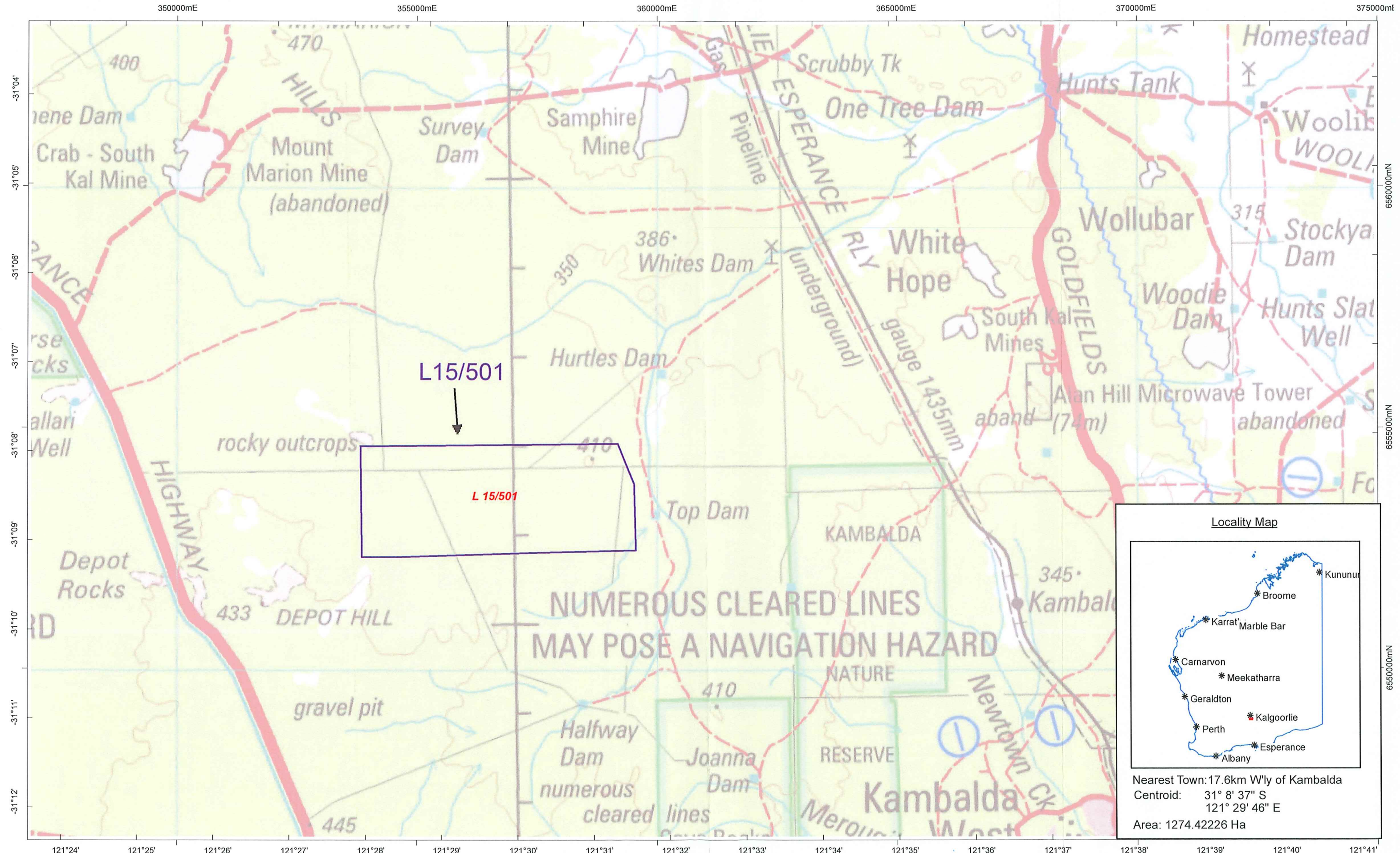
Nearest Town: 24.7km NW'ly of Kambalda
 Centroid: 31° 6' 18" S
 121° 26' 6" E
 Area: 1544.99996 Ha

This plan has been compiled from various data sources received from a number of agencies and with information supplied by applicants for mining tenements. No responsibility is accepted for any error or omission. The Commonwealth of Australia (c) 2002, through Geoscience Australia and the Department of Defence, maintains copyright over those parts of the topographic data it has provided for display in TENGRAPH. Users wishing to use the data in an unapproved form should contact Geoscience Australia at www.ga.gov.au. Confirmation of the extent and composition of any Native Title Claims, Determinations or ILUAs should be sought from the National Native Title Tribunal (NNTT) specifically - Register of Native Title Claims (RNTTC), National Native Title Register (NNTTR) or Register of Indigenous Land Use Agreements (ILUAs). Enclosed is a total Lease land and the 1994



L 15/501 Native Title Act 1993 (Cth) Notification Plan


Goldfields



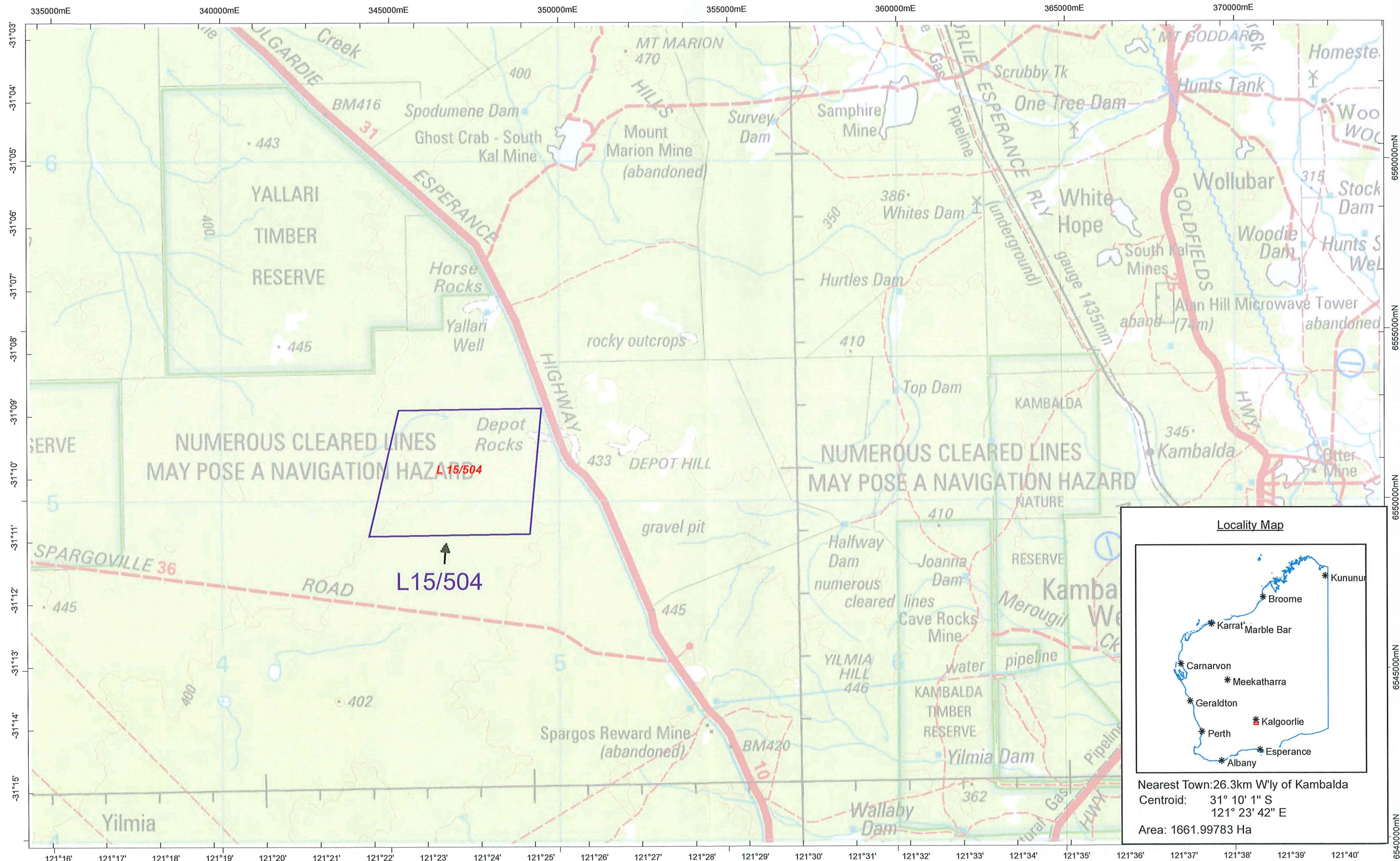
Locality Map

Nearest Town: 17.6km W'ly of Kambalda
Centroid: 31° 8' 37" S
121° 29' 46" E
Area: 1274.42226 Ha

This plan has been compiled from various data sources received from a number of agencies and with information supplied by applicants for mining tenements. No responsibility is accepted for any error or omission. The Commonwealth of Australia (c) 2002, through Geoscience Australia and the Department of Defence, maintains copyright over those parts of the topographic data it has provided for display in TENGRAPH. Users wishing to use the data in its unaltered form should contact Geoscience Australia at www.ga.gov.au. Confirmation of the extent and composition of any Native Title Claims, Determinations or ILUAs should be sought from the National Native Title Tribunal (NNTT) specifically - Register of Native Title Claims (RNTC), National Native Title Register (NNTTR) or Register of Indigenous Land Use Agreements (ILUAs). Enclosed Pastoral Lease land and Pre 1994




L 15/504 Native Title Act 1993 (Cth) Notification Plan



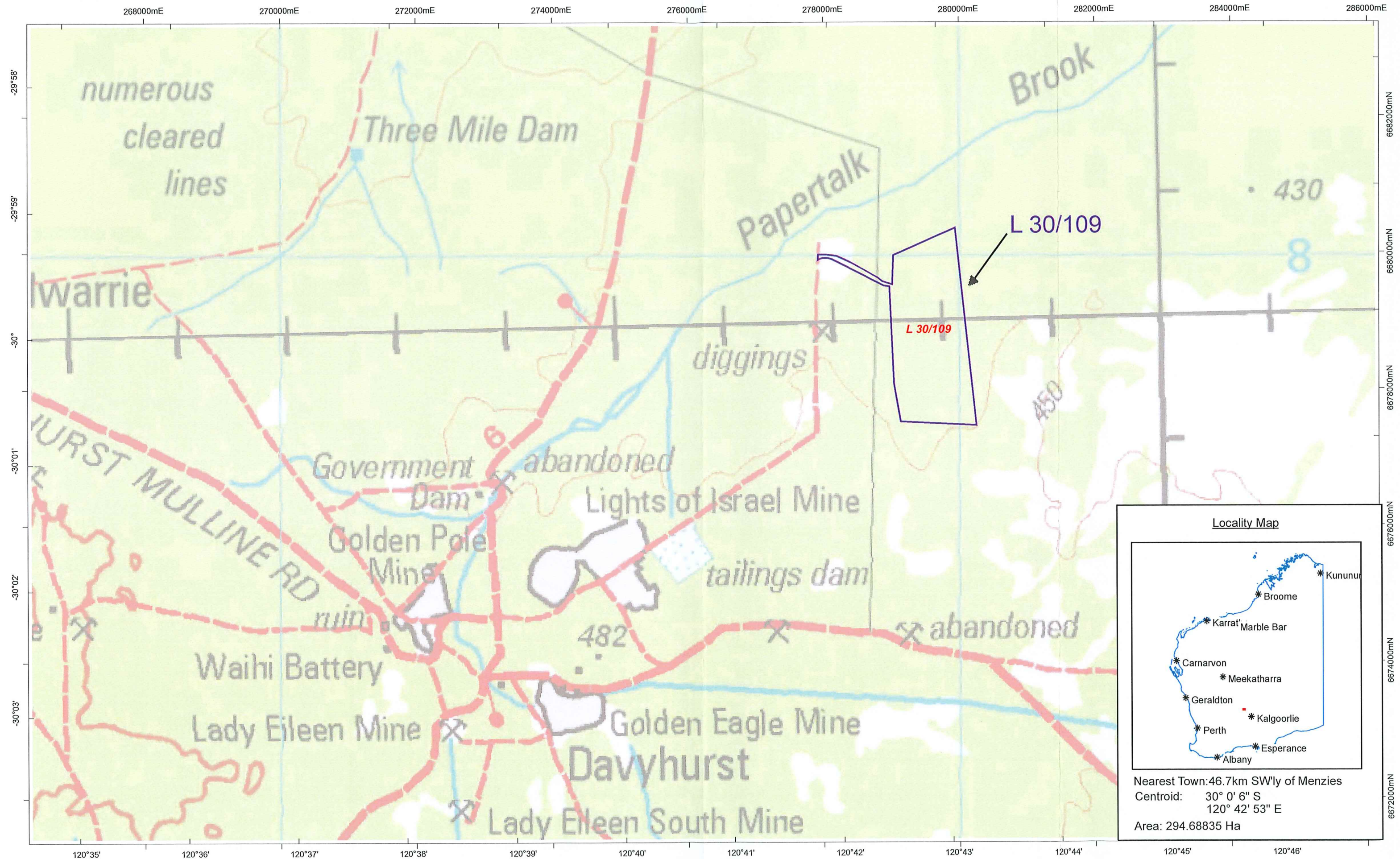
Locality Map

Nearest Town: 26.3km W'ly of Kambalda
 Centroid: 31° 10' 1" S
 121° 23' 42" E
 Area: 1661.99783 Ha

This plan has been compiled from various data sources received from a number of agencies and with information supplied by applicants for mining tenements. Its responsibility is accepted for any error or omission. The Commonwealth of Australia (c) 2002, through Geoscience Australia and the Department of Defence, maintains copyright over those parts of the topographic data it has provided for display in TENGRAPH. Users wishing to use the data in its unaltered form should contact Geoscience Australia at www.ga.gov.au. Confirmation of the extent and composition of any Native Title Claims, Determinations or ILUAs should be sought from the National Native Title Tribunal (NNTT) specifically - Register of Native Title Claims (RNTC), National Native Title Register (NNTR) or Register of Indigenous Land Use Agreements (ILUAs). Enclosed Pastoral Lease Land and Pre 1994




L 30/109 Native Title Act 1993 (Cth) Notification Plan



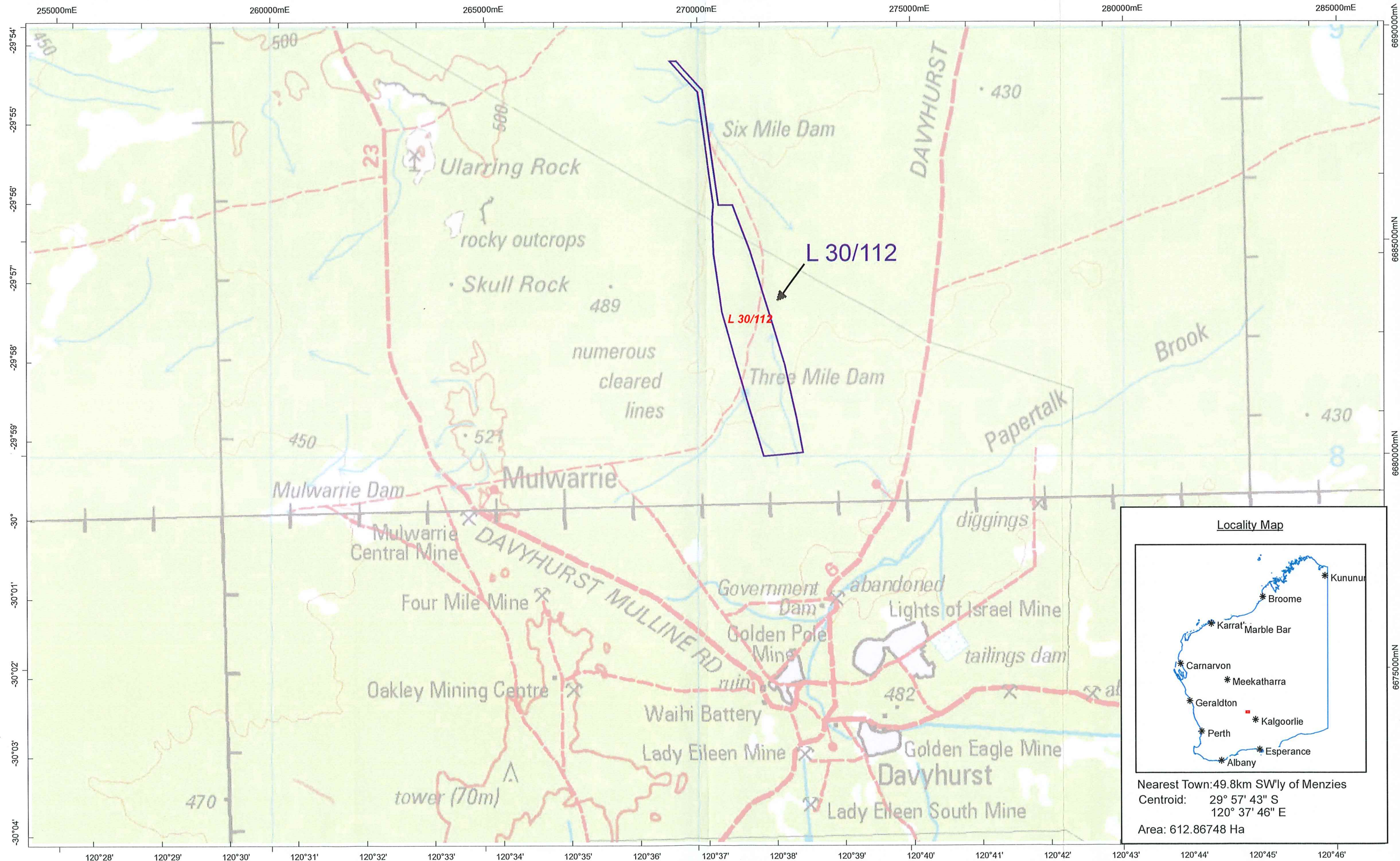
Locality Map

Nearest Town: 46.7km SW'ly of Menzies
 Centroid: 30° 0' 6" S
 120° 42' 53" E
 Area: 294.68835 Ha

This plan has been compiled from various data sources received from a number of agencies and with information supplied by applicants for mining tenements. No responsibility is accepted for any error or omission. The Commonwealth of Australia (c) 2002, through Geoscience Australia and the Department of Defence, maintains copyright over those parts of the topographic data it has provided for display in FENGRAPH. Users wishing to use the data in its unaltered form should contact Geoscience Australia at www.ga.gov.au. Confirmation of the extent and composition of any Native Title Claims, Determinations or ILUAs should be sought from the National Native Title Tribunal (NNTT) specifically - Register of Native Title Claims (RNTC), National Native Title Register (NNTTR) or Register of Indigenous Land Use Agreements (ILUAs). Enclosed Pastoral Lease land and Pre 1994



L 30/112 Native Title Act 1993 (Cth) Notification Plan



Locality Map

Nearest Town: 49.8km SW'ly of Menzies
 Centroid: 29° 57' 43" S
 120° 37' 46" E
 Area: 612.86748 Ha

This plan has been compiled from various data sources received from a number of agencies and with information supplied by applicants for mining tenements. No responsibility is accepted for any error or omission. The Commonwealth of Australia (c) 2002, through Geoscience Australia and the Department of Defence, maintains copyright over those parts of the topographic data it has provided for display in TENGRAPH. Users wishing to use the data in its unaltered form should contact Geoscience Australia at www.ga.gov.au. Confirmation of the extent and composition of any Native Title Claims, Determinations or RULAs should be sought from the National Native Title Tribunal (NNTT) specifically - Register of Native Title Claims (RNTC), National Native Title Register (NNTTR) or Register of Indigenous Land Use Agreements (ILUAs). Enclosed Pastoral Lease land and Pre 1994

