

Native Title Services Goldfields
PO Box 464,
WEST PERTH, WA, 6872

**RECEIVED**

16/12/2025

Via Registered Post
AP# RPP44 63800 09400 62114 00604

Dear Sir/Madam,

NOTIFICATION OF APPLICATION FOR GENERAL PURPOSE LEASE 29/33 BY AURENNE MIT PTY LTD.

We act as agents for Aurenne MIT Pty Ltd.

The abovementioned application encroaches upon the **Goldfields Native Title Representative Body**.

In accordance with the *Mining Act 1978 (WA)*, please find enclosed notice by registered post, a copy of the above application by Aurenne MIT Pty Ltd together with a map showing the boundaries of the proposed tenement for General Purpose Lease 29/33.

Should you have any queries, please do not hesitate to contact our office.

Yours Sincerely,

Tony Ly
Senior Mining Tenement Manager
AUSTRALIAN MINING & EXPLORATION TITLE SERVICES PTY LTD
E: tony@amets.com.au
Ph: 0422 320 192

enc.

Form 21

WESTERN AUSTRALIA
Mining Act 1978
(Secs. 41, 58, 70C, 74, 86, 91, Reg. 64)

APPLICATION FOR MINING TENEMENT

| | | | |
|----------------------------------------------------------------------------------------------------|-----------------------------------------------------------------------------------------------------------------------------------------------------------------------------------------------------------------------------------------------------------------------------------------------------------------------------------------------------------------------------------------------------------------------------------------------------------------------------------------------------------------------------------------------------------------------------------------------------------------------------------------------------------------------------------------------------------------------------------------------------------------------------------------------------------------|-----------------------------------------------------------------------------------------------------------------------------------------------------------------|-------------------|
| (a) Type of tenement | (a) General Purpose Lease | | No. G 29/33 |
| (b) Time & Date marked out (where applicable) | (b) 13/11/2025 13:30:00 | (c) NORTH COOLGARDIE | |
| (c) Mineral Field | (d) Mt Ida | | |
| DESCRIPTION OF GROUND APPLIED FOR: | (e) Datum Located at GDA2020 Zone 51 coordinates 252881.564mE 6773562.955mN | | |
| (For Exploration Licences see Note 1. For other Licences see Note 2. For all Licences see Note 3.) | (f) Thence Proceed to 253778.025mE 6771199.472mN Thence Proceed to 253158.948mE 6771855.061mN Thence Proceed to 252989.984mE 6772615.871mN Thence Proceed to 252741.644mE 6773135.368mN Thence Proceed to 251943.543mE 6772857.279mN Thence Proceed to 251815.496mE 6773195.504mN Thence Proceed back to Datum | | |
| (d) Locality | The application is a Conversion of E 29/921-I and E 29/1008 . | | |
| (e) Datum Peg | Purposes: a ROM Pad , a bore , a bore field , a borrow pit , a carpark , a construction materials, machinery and equipment , a depositing mine material and stockpile , a distribution facility , a drainage channel , a fence and security equipment , a hydrogeological testing and monitoring facility , a mine site infrastructure and hardstands , a minesite accommodation facility , a minesite administration facility , a pipeline , a power line , a road , a search for groundwater , a storage or transportation facility for minerals or mineral concentrate , a stormwater storage evaporative ponds , a water management facility , a workshop and storage facility , an overburden and topsoil storage facility , for erecting, placing and operating machinery and equipment and taking water. | | |
| (f) Boundaries | | | |
| (g) Area (ha or km ²) | (g) 92.06000 HA | | |
| Additional information to be provided in an attachment (See Note 4) | | | |
| APPLICANT(S) DETAILS (FOR EACH APPLICANT)(see Note 5): | (h), (i), (j) & (k) AURENNE MIT PTY LTD (ACN: 611 002 709) (ABN: 34611002709) LEVEL 2, 3 ORD STREET, WEST PERTH, WA, 6005 WA@amets.com.au 0422320192 | (l) TENEMENT MANAGER C/- AUSTRALIAN MINING & EXPLORATION TITLE SERVICES PTY LTD, PO BOX 40, DUNCRAIG, WA, 6023 WA@amets.com.au 0422320192 | (m) Shares 100 |
| (h) Full Name | | | |
| (i) ABN/ACN (if applicable) | | | |
| (j) Service Address | | | |
| (k) Optional information (email, telephone) | | | |
| (l) Designated Tenement Contact (see Note 6) | | | (n) Total 100 |
| (i) Full name | | | |
| (ii) Postal address (Street/Post Box/Locked Bag, Suburb, State, Postcode, Country) | | | |
| (iii) Email address | | | |
| (iv) Optional information (telephone) | | | |
| (m) No. of shares | | | |
| (n) Total No. of shares | | | |
| (o) Signature of applicant or agent (if agent state full name and address) | (o) Tony Ly PO BOX 40, DUNCRAIG, WA, 6023 | | Date: 21/11/2025 |

OFFICIAL USE

A NOTICE OF OBJECTION may be lodged at any mining registrar's office on or before the 26th day of December 2025 (See Note 7).

Where an objection to this application is lodged the hearing will take place on a date to be set.

Received at 12:51:55 on 21 November 2025 with fees of

| | |
|-------------|-------------|
| Application | \$685.00 |
| Rent | \$2,511.00 |
| TOTAL | \$3,196.00 |
| Receipt No: | 58753473789 |

Mining Registrar

NOTES

Note 1: EXPLORATION LICENCE

- (i) Attachments 1 and 2 form part of every application for an exploration licence and must be lodged with this form in lieu of (d), (e), (f) and (g) above.
- (ii) An application for an Exploration Licence shall be accompanied by a statement specifying method of exploration, details of the proposed work programme, estimated cost of exploration and technical and financial ability of the applicant(s).

Note 2: PROSPECTING/MISCELLANEOUS LICENCE AND MINING/GENERAL PURPOSE LEASE

- (i) This application form shall be accompanied by a map on which are clearly delineated the boundaries of the area applied for.

Note 3: GROUND AVAILABILITY

- (i) The onus is on the applicant to ensure that ground is available to be marked out and/or applied for.
- (ii) The following action should be taken to ascertain ground availability:
 - (a) public plan search; (b) register search; (c) ground inspection.

Note 4: ADDITIONAL INFORMATION

An applicant may provide an relevant additional information they wish to provide in respect of this application in an attachment (e.g. that the application is for a special prospecting licence or is the conversion of an existing title, or the effect of the application on private property).

Note 5: APPLICANT(S) DETAILS

Each applicants must include their full name (individual or company) and service address. The Mining Regulations 1981 regulation 84A(1) defines service address.




Note 6: DESIGNATED TENEMENT CONTRACT

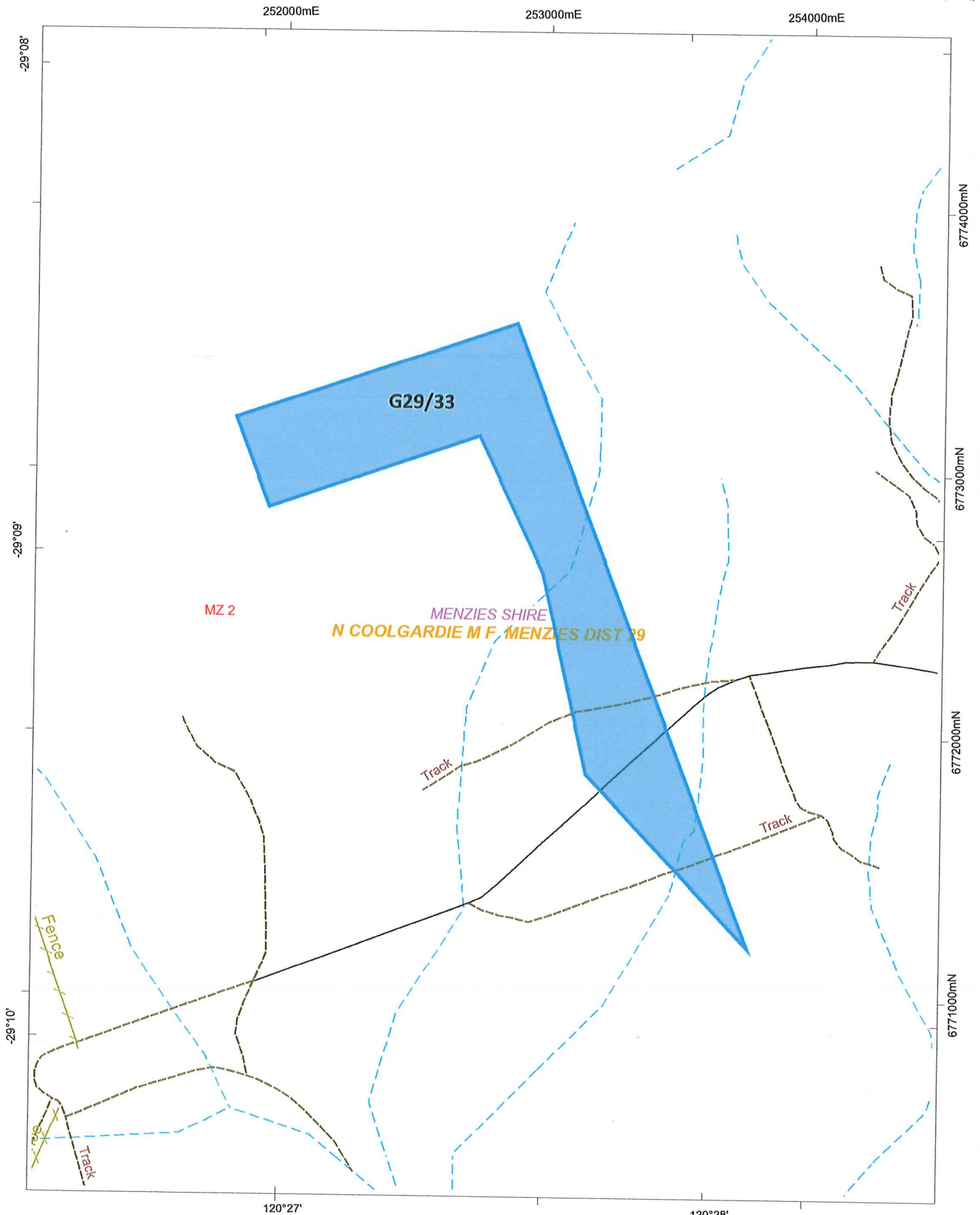
Each applicant must include the full name (individual or company), postal address and email address of the applicant's designated tenement contact for the application, to be used for correspondence. Each applicant may only have 1 designated tenement contact for the application (although multiple applicants may have the same designated contact) and may nominate themselves as the designated tenement contact.

Note 7: ALL APPLICATIONS OVER PRIVATE LAND

The period for lodgement of an objection is within 21 days of service of this notice, or the date noted above for lodging objections, whichever is the longer period.



-  Pending Application
-  Live Tenement
-  Application over Live Tenement



This plan has been compiled from various data sources received from a number of agencies and with information supplied by applicants for mining tenements. No responsibility is accepted for any error or omission. The Commonwealth of Australia (c) 2002, through Geoscience Australia and the Department of Defence, maintains the data in its unaltered form should contact Geoscience Australia at www.ga.gov.au. Confirmation of the extent and composition of any Native Title Claims, Determinations or ILUAs should be sought from the National Native Title Tribunal (NNTT) specifically - Register of Native Title Claims (RNTC); Nation of Native Title Register (NNTR) or Register of Indigenous Land Use Agreements (ILUA). Enclosed Pastoral Lease land and Pre-1994 mining confined to Nhamwanga Wajani and Ngarlawanga ILUA Native Title determination boundary.

Scale: 1:18,056

