



Department of Mines,
Petroleum and Exploration

Enquiries: Ph (08)9222 3518
Email: S29.expedited@demirs.wa.gov.au

NATIVE TITLE SERVICES GOLDFIELDS(ARB13)
PO BOX 3007
EAST PERTH WA 6004



18 September 2025

Dear Sir/Madam

NOTIFICATION PURSUANT TO SECTION 29 OF THE COMMONWEALTH NATIVE TITLE ACT 1993

No	Applicant/s	NTP/s
E 36/1043	WESTERN AUSTRALIAN GOLD RESOURCES LIMITED	Determined Area(s): - Tjiwarl AND Tjiwarl #2 WCD2017/001
M 77/1328	AURENNE PARKER RANGE PTY LTD	Claim(s): - Marlinyu Ghoorlie WC2017/007

No	Area	Locality	Centroid	Shire
E 36/1043	49 BL.	2.1km SE'ly of Leinster	Lat: 27° 56' S Long: 120° 42' E	LEONORA SHIRE
M 77/1328	3.80 HA.	23.2km S'ly of Marvel Loch	Lat: 31° 39' S Long: 119° 34' E	YILGARN SHIRE

In accordance with section 29(2) of the *Native Title Act 1993 (Cth)* (NTA) the Department of Mines, Petroleum and Exploration (DMPE) provides this notice and a plan showing the location of lease/licence application/s that under the *Mining Act 1978 (WA)* may be granted over land and/or waters in respect of which you are a Native Title representative body. Arrangements have been made to publish this notice in newspapers (including newspapers catering mainly or exclusively for the [interests](#) of [Aboriginal peoples](#) or [Torres Strait Islanders](#)).

The DMPE hereby advises that the "notification day" is **24 September 2025**. This date is given in accordance with section 29(4)(a) of the NTA.

Under section 30(1)(a)(i)(ii) of the NTA, any person who, four months after the notification day, is a registered native title claimant in relation to any of the land or waters that will be affected by the act becomes a native title party and is entitled to a procedural right to negotiate in accordance with section 31 of the NTA. The four-month period ends on **24 January 2026**.

If there is no native title party at the end of the four months after the notification day then the lease/licence application/s may be granted.

Should you require any further information on this Department's procedures then please contact, Resource Access Branch on (08)9222 3518.

Yours sincerely

Zoran Vukojevic
GENERAL MANAGER
RESOURCE ACCESS BRANCH
Encl:

**NOTICE TO GRANT MINING TENEMENTS
NATIVE TITLE ACT 1993 (CTH) SECTION 29**

The State of Western Australia HEREBY GIVES NOTICE that the Minister for Mines and Petroleum, C/- Department of Mines, Petroleum and Exploration, 100 Plain Street, East Perth WA 6004 may grant the following tenement applications under the *Mining Act 1978*:

Tenement Type	No.	Applicant	Area*	Locality	Centroid	Shire
Exploration Licence	36/1043	WESTERN AUSTRALIAN GOLD RESOURCES LIMITED	49BL	2.1km SE'ly of Leinster	Lat: 27° 56' S Long: 120° 42' E	LEONORA SHIRE
Exploration Licence	47/5309	FMG PILBARA PTY LTD	20BL	52.5km S'ly of Whim Creek	Lat: 21° 17' S Long: 117° 59' E	KARRATHA CITY, PORT HEDLAND TOWN
Mining Lease	77/1328	AURENNE PARKER RANGE PTY LTD	3.80HA	23.2km S'ly of Marvel Loch	Lat: 31° 39' S Long: 119° 34' E	YILGARN SHIRE

Nature of the act: Grant of mining leases, which authorises the applicant to mine for minerals for a term of 21 years from notification of grant and a right of renewal for 21 years. Grant of exploration licences, which authorises the applicant to explore for minerals for a term of 5 years from the date of grant.

Notification day: 24 September 2025

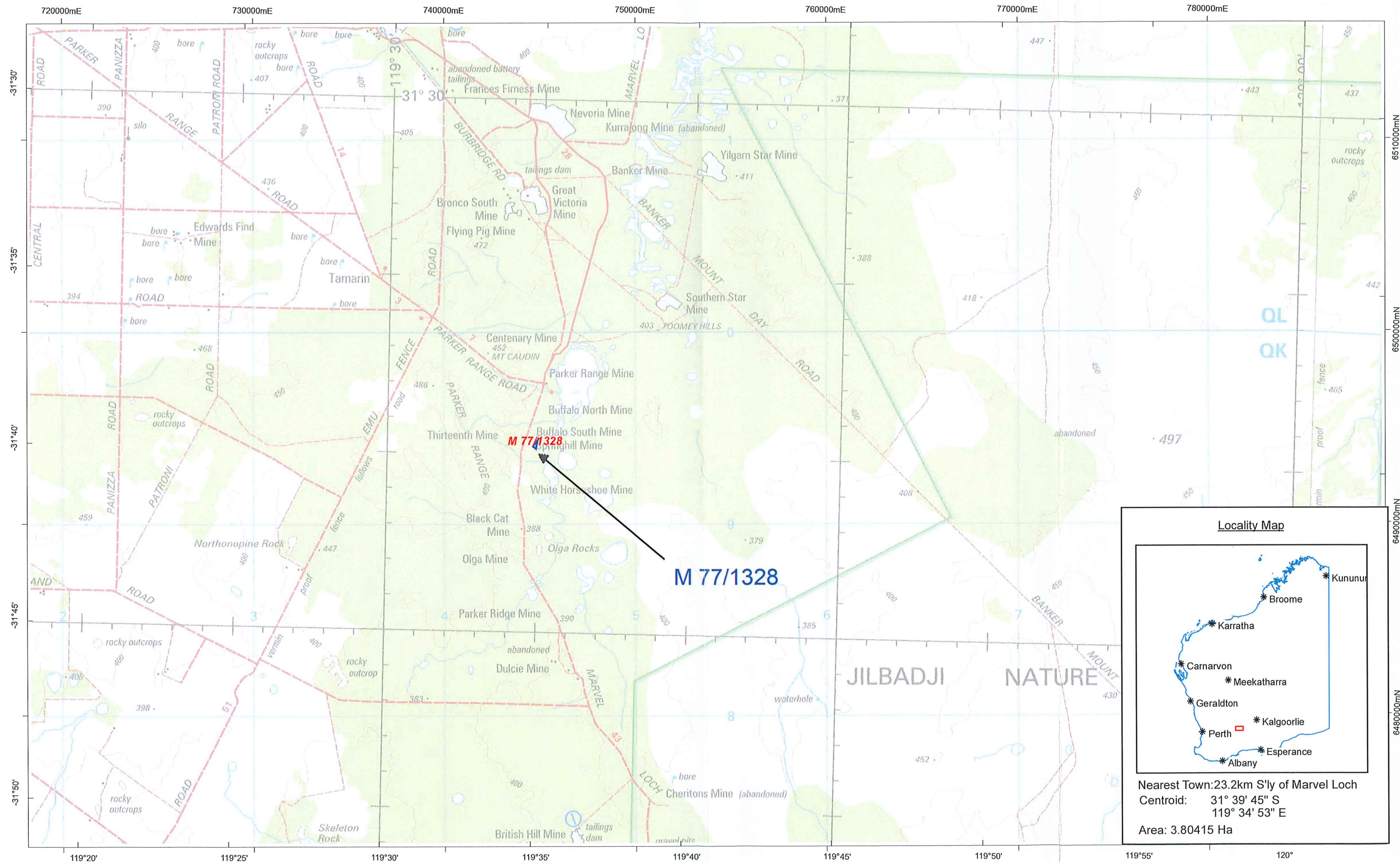
Native title parties: Under section 30 of the *Native Title Act 1993 (Cth)*, persons have until 3 months after the notification day to take certain steps to become native title parties in relation to applications. The 3 month period closes on **24 December 2025**. Any person who is, or becomes a native title party, is entitled to the negotiation and/or procedural rights provided in Part 2 Division 3 Subdivision P of *Native Title Act 1993 (Cth)*. Enquiries in relation to filing a native title determination application to become a native title party should be directed to the Federal Court of Australia, 1 Victoria Avenue, Perth WA 6000, telephone (08) 9268 7100. The mining tenements may be granted if, by the end of the period of 4 months after the notification day (i.e. **24 January 2026**), there is no native title party under section 30 of the *Native Title Act 1993 (Cth)* in relation to the area of the mining tenements.

For further information about the act (including extracts of plans showing the boundaries of the applications), contact the Department of Mines, Petroleum and Exploration, 100 Plain Street, East Perth WA 6004, or telephone (08) 9222 3518.

- 1 GraticularBlock = 2.8 km²

Goldfields

M 77/1328 Native Title Act 1993 (Cth) Notification Plan



Locality Map

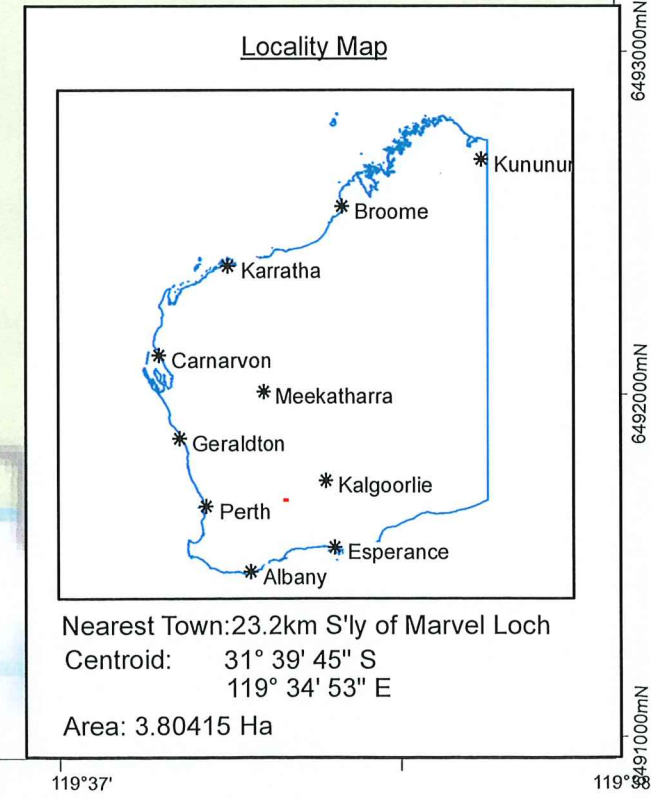
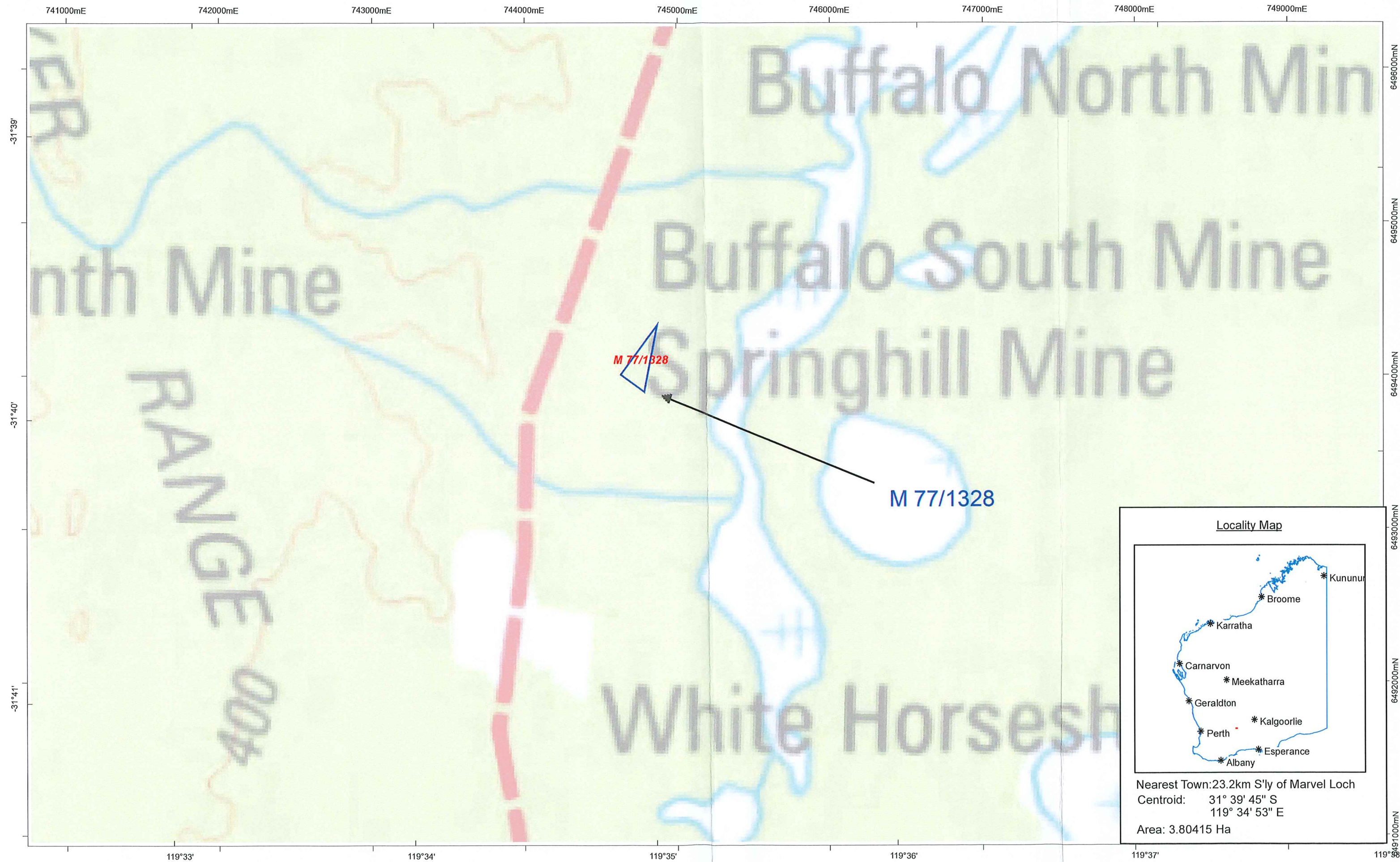
Nearest Town: 23.2km S'ly of Marvel Loch
Centroid: 31° 39' 45" S
119° 34' 53" E
Area: 3.80415 Ha

This plan has been compiled from various data sources received from a number of agencies and with information supplied by applicants for mining tenements. No responsibility is accepted for any error or omission. The Commonwealth of Australia (c) 2002, through Geoscience Australia and the Department of Defence, maintains copyright over those parts of the topographic data it has provided for display in TENGRAPH. Users wishing to use the data in its unaltered form should contact Geoscience Australia at www.ga.gov.au. Confirmation of the extent and composition of any Native Title Claims, Determinations or ILUAs should be sought from the National Native Title Tribunal (NNTT) specifically - Register of Native Title Claims (RNTC), National Native Title Register (NNTTR) or Register of Indigenous Land Use Agreements (ILUAs). Enclosed Pastoral Lease Land and Pre 1994

Scale: 1:176,807



M 77/1328 Native Title Act 1993 (Cth) Notification Plan



This plan has been compiled from various data sources received from a number of agencies and with information supplied by applicants for mining tenements. No responsibility is accepted for any error or omission. The Commonwealth of Australia (c) 2002, through Geoscience Australia and the Department of Defence, maintains copyright over those parts of the topographic data it has provided for display in TENGRAP. Users wishing to use the data in its unaltered form should contact Geoscience Australia at www.ga.gov.au. Confirmation of the extent and composition of any Native Title Claims, Determinations or ILUAs should be sought from the National Native Title Tribunal (NNTT) specifically - Register of Native Title Claims (RNTC), National Native Title Register (NNTT) or Register of Indigenous Land Use Agreements (ILUAs). Enclosed Pastoral Lease and Pre 1994

