



NATIVE TITLE SERVICES GOLDFIELDS(ARB13)
PO BOX 3007
EAST PERTH WA 6004

Dear Sir/Madam,

NOTIFICATION PURSUANT TO SECTION 29 OF THE COMMONWEALTH NATIVE TITLE ACT 1993

No	Applicant/s	NTP/s	NTRB/s
M 16/9 (RW734480)	SIMMONDS, Paul John BOULDER INVESTMENTS GROUP PTY LTD	Claim(s): - Marlinyu Ghoorlie WC2017/007	NATIVE TITLE SERVICES GOLDFIELDS(ARB13)
M 24/20 (RW744538)	PADDINGTON GOLD PTY LIMITED	Claim(s): - Marlinyu Ghoorlie WC2017/007	NATIVE TITLE SERVICES GOLDFIELDS(ARB13)
M 77/7 (RW735778)	BARTO GOLD MINING PTY LTD	Claim(s): - Marlinyu Ghoorlie WC2017/007	NATIVE TITLE SERVICES GOLDFIELDS(ARB13) SOUTH WEST ABORIGINAL LAND & SEA COUNCIL (ARB15)
M 77/8 (RW735792)	BARTO GOLD MINING PTY LTD	Claim(s): - Marlinyu Ghoorlie WC2017/007	NATIVE TITLE SERVICES GOLDFIELDS(ARB13) SOUTH WEST ABORIGINAL LAND & SEA COUNCIL (ARB15)
M 77/10 (RW740826)	BARTO GOLD MINING PTY LTD	Claim(s): - Marlinyu Ghoorlie WC2017/007	NATIVE TITLE SERVICES GOLDFIELDS(ARB13) SOUTH WEST ABORIGINAL LAND & SEA COUNCIL (ARB15)

No.	Area	Locality	Centroid	Shire
M 16/9 (RW734480)	6.99 Ha	34.9km SW'ly of Ora Banda	Lat 30° 37' 58" S Long 120° 51' 41" E	COOLGARDIE SHIRE
M 24/20 (RW744538)	533.78 Ha	5.6km SE'ly of Broad Arrow	Lat 30° 29' 26" S Long 121° 20' 55" E	KALGOORLIE-BOULDER CITY
M 77/7 (RW735778)	1.68 Ha	0.5km NE'ly of Marvel Loch	Lat 31° 27' 55" S Long 119° 29' 41" E	YILGARN SHIRE
M 77/8 (RW735792)	5.08 Ha	0.9km N'ly of Marvel Loch	Lat 31° 27' 37" S Long 119° 29' 32" E	YILGARN SHIRE
M 77/10 (RW740826)	61.26 Ha	0.6km E'ly of Marvel Loch	Lat 31° 28' 8" S Long 119° 29' 50" E	YILGARN SHIRE

In accordance with section 29(2) of the *Native Title Act 1993* (the Act) the Department of Energy, Mines, Industry Regulation and Safety (DEMIRS) provides this notice and a plan showing the location of the mining lease/s that under section 78(2) of the *Mining Act 1978* may be renewed.

- over land and/or waters in respect of which you are a representative Aboriginal/Torres Strait Islander body.
[see s 29(2)(b)(ii) of the Act]

Arrangements have been made to publish this notice in newspapers (including newspapers catering mainly or exclusively for the [interests](#) of [Aboriginal peoples](#) or [Torres Strait Islanders](#)).

DEMIRS hereby advises that the "notification day" is **19 November 2025**. This date is given in accordance with section 29(4)(a) of the Act.

Under section 30(1)(a) of the Act, persons have until 3 months after the notification day to take certain steps to become native title parties in relation to the notice. The 3-month period closes on **19 February 2026**. Any person who is, or becomes a native title party, is entitled to the negotiation and/or procedural rights provided in Part 2 Division 3 Subdivision P of the Act.

If there is no native title party at the end of the four months after the notification day (i.e. **19 March 2026**) then the mining lease/s may be renewed.

Should you require any further information on DEMIRS procedures then please contact Resource Access Branch on (08) 9222 3518.

Yours sincerely



Zoran Vukojevic
GENERAL MANAGER
RESOURCE ACCESS BRANCH

14 November 2025

Encl:

**NOTICE OF PROPOSAL TO RENEW MINING LEASE
NATIVE TITLE ACT 1993 (CTH) SECTION 29**

The State of Western Australia HEREBY GIVES NOTICE that the Minister for Mines and Petroleum, C/- Department of Mines, Petroleum and Exploration, 100 Plain Street, East Perth WA 6004 may renew the following mining lease under section 78(2) of the *Mining Act 1978*:

Mining No.	Renewal of Term No.	Applicant	Area	Locality	Centroid	Shire
M 16/9	734480	SIMMONDS, Paul John BOULDER INVESTMENTS GROUP PTY LTD	6.99HA	34.9km SW'ly of Ora Banda	Lat 30° 37' 58" S Long 120° 51' 41" E	COOLGARDIE SHIRE
M 24/20	744538	PADDINGTON GOLD PTY LIMITED	533.78HA	5.6km SE'ly of Broad Arrow	Lat 30° 29' 26" S Long 121° 20' 55" E	KALGOORLIE- BOULDER CITY
M 77/7	735778	BARTO GOLD MINING PTY LTD	1.68HA	0.5km NE'ly of Marvel Loch	Lat 31° 27' 55" S Long 119° 29' 41" E	YILGARN SHIRE
M 77/8	735792	BARTO GOLD MINING PTY LTD	5.08HA	0.9km N'ly of Marvel Loch	Lat 31° 27' 37" S Long 119° 29' 32" E	YILGARN SHIRE
M 77/10	740826	BARTO GOLD MINING PTY LTD	61.26HA	0.6km E'ly of Marvel Loch	Lat 31° 28' 8" S Long 119° 29' 50" E	YILGARN SHIRE

Nature of the act: The renewal of mining lease, which authorises the applicant to mine for minerals for a term of up to 21 years.

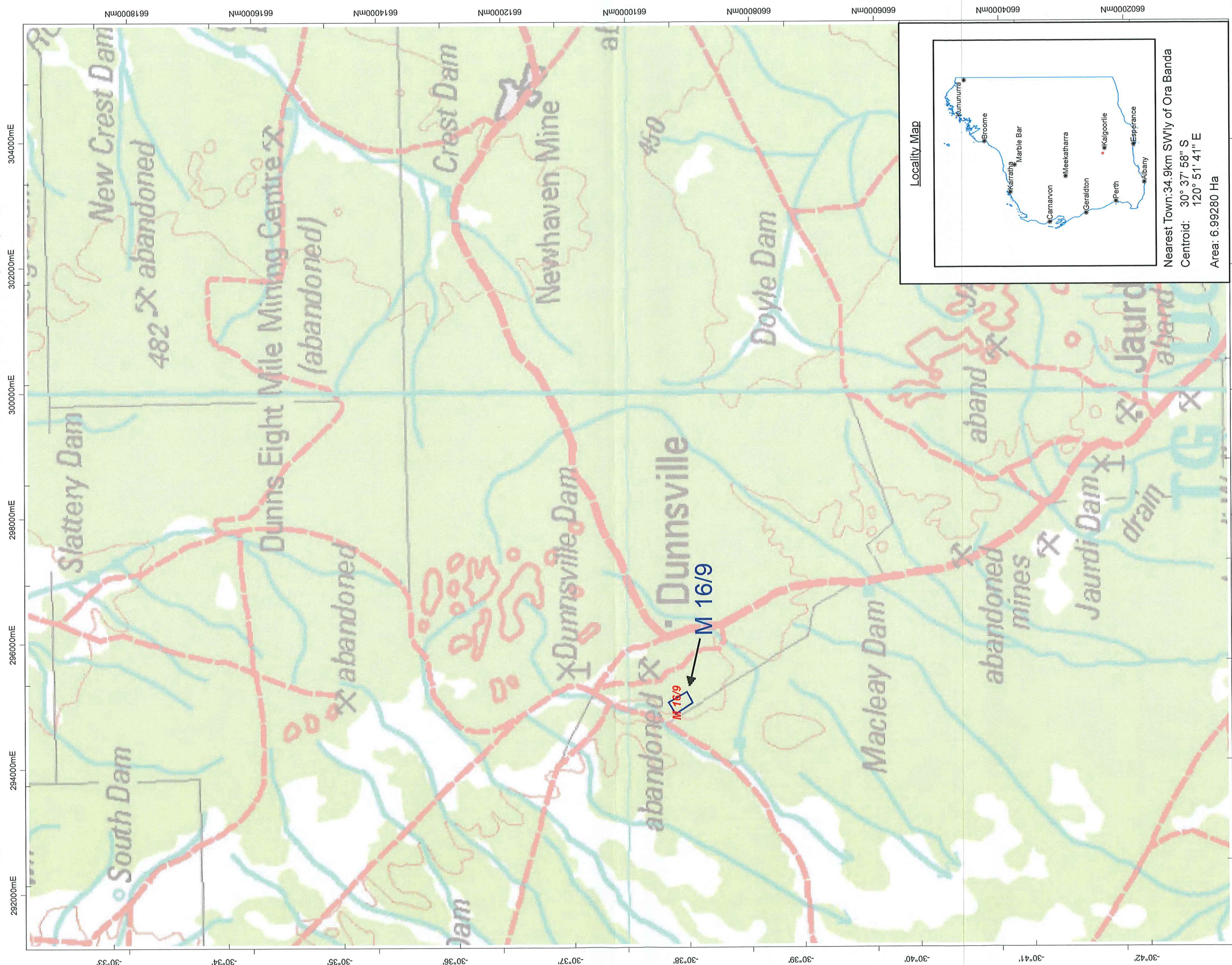
Notification day: 19 November 2025

Native title parties: Under section 30 of the *Native Title Act 1993 (Cth)*, persons have until three months after the notification day to take certain steps to become native title parties in relation to the notice. The three-month period closes on **19 February 2026**. Any person who is, or becomes a native title party, is entitled to the negotiation and/or procedural rights provided in Part 2 Division 3 Subdivision P of *Native Title Act 1993 (Cth)*. Enquiries in relation to filing a native title determination application to become a native title party should be directed to the Federal Court of Australia, 1 Victoria Avenue, Perth WA 6000, telephone (08) 9268 7100.

The mining lease may be renewed if, by the end of the period of four months after the notification day (i.e. **19 March 2026**), there is no native title party under section 30 of the *Native Title Act 1993 (Cth)* in relation to the area of the application for renewal.

For further information about the act (including extracts of plans showing the boundaries of the application for renewal), contact the Department of Mines, Petroleum and Exploration, 100 Plain Street, East Perth WA 6004, or telephone (08) 9222 3518.

Extension / Renewal of Term 734480 M 16/9 Native Title Act 1993 (Cth) Notification Plan

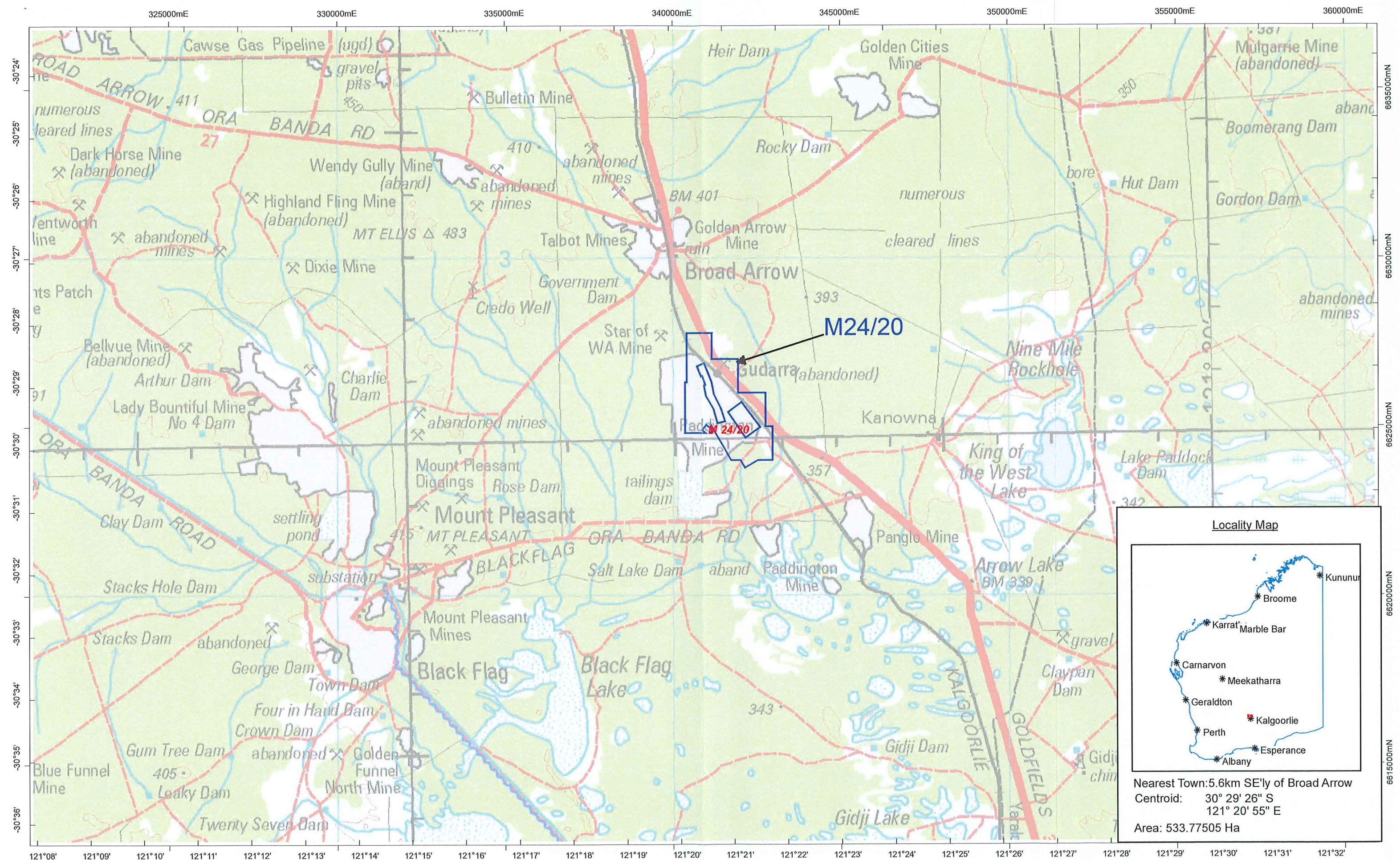


This plan has been compiled from various data sources received from a number of agencies and with information supplied by the Department of Mines, Petroleum and Exploration. The Department of Mines, Petroleum and Exploration is not responsible for the accuracy of the information provided in this plan. Users wishing to use this plan for purposes other than those for which it was prepared should contact the Department of Mines, Petroleum and Exploration for further information. The Department of Mines, Petroleum and Exploration is not responsible for the accuracy of the information provided in this plan. Users wishing to use this plan for purposes other than those for which it was prepared should contact the Department of Mines, Petroleum and Exploration for further information. The Department of Mines, Petroleum and Exploration is not responsible for the accuracy of the information provided in this plan. Users wishing to use this plan for purposes other than those for which it was prepared should contact the Department of Mines, Petroleum and Exploration for further information.

Scale: 1:53,038




Extension / Renewal of Term 744538 M 24/20 Native Title Act 1993 (Cth) Notification Plan



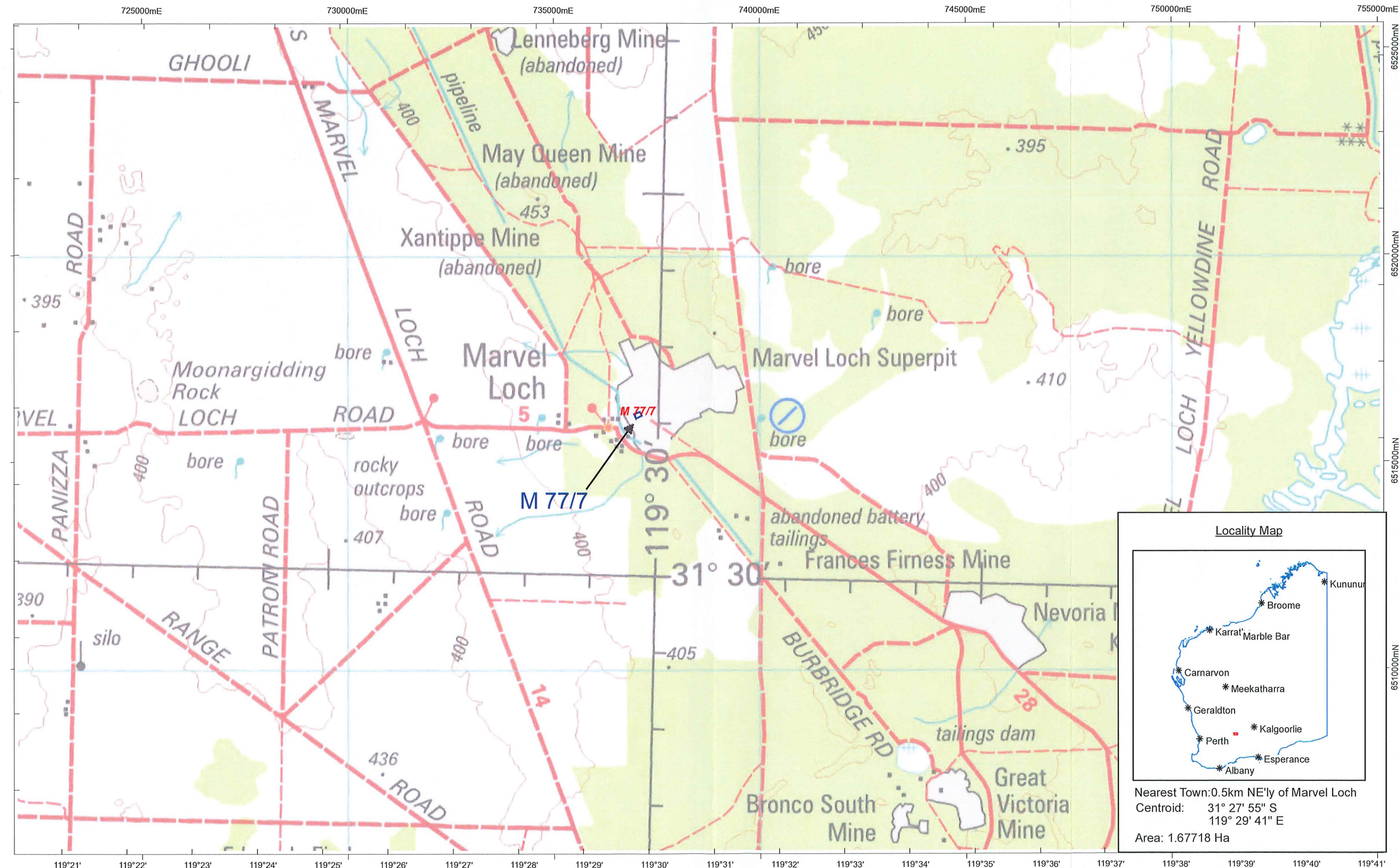
Locality Map

Nearest Town: 5.6km SE'ly of Broad Arrow
 Centroid: 30° 29' 26" S
 121° 20' 55" E
 Area: 533.77505 Ha

This plan has been compiled from various data sources received from a number of agencies and with information supplied by applicants for mining tenements. No responsibility is accepted for any error or omission. The Commonwealth of Australia (c) 2002, through Geoscience Australia and the Department of Defence, maintains copyright over those parts of the topographic data it has provided for display in TENGRAP. Users wishing to use the data in an unapproved form should contact Geoscience Australia at www.ga.gov.au. Confirmation of the extent and composition of any Native Title Claims, Determinations or ILUAs should be sought from the National Native Title Tribunal (NNTT) specifically - Register of Native Title Claims (RNTC), National Native Title Register (NNTT) or Register of Indigenous Land Use Agreements (ILUAs). Enclosed Pastoral Lease land and P/L 1994



Extension / Renewal of Term 735778 M 7717 Native Title Act 1993 (Cth) Notification Plan



Locality Map

Nearest Town: 0.5km NE'ly of Marvel Loch
 Centroid: 31° 27' 55" S
 119° 29' 41" E
 Area: 1.67718 Ha

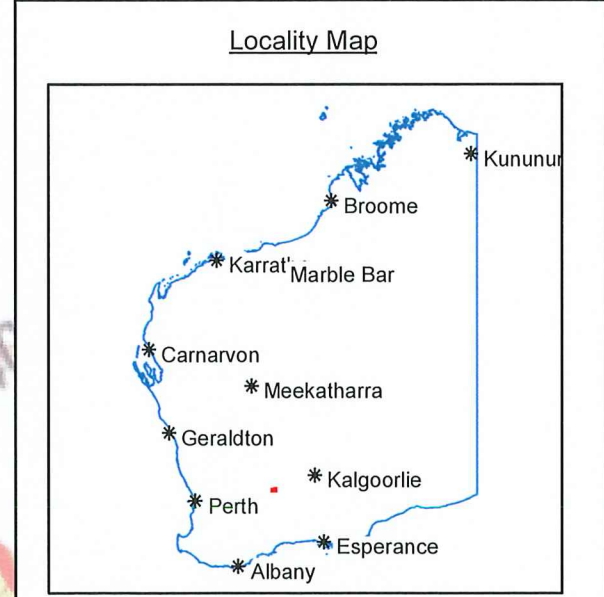
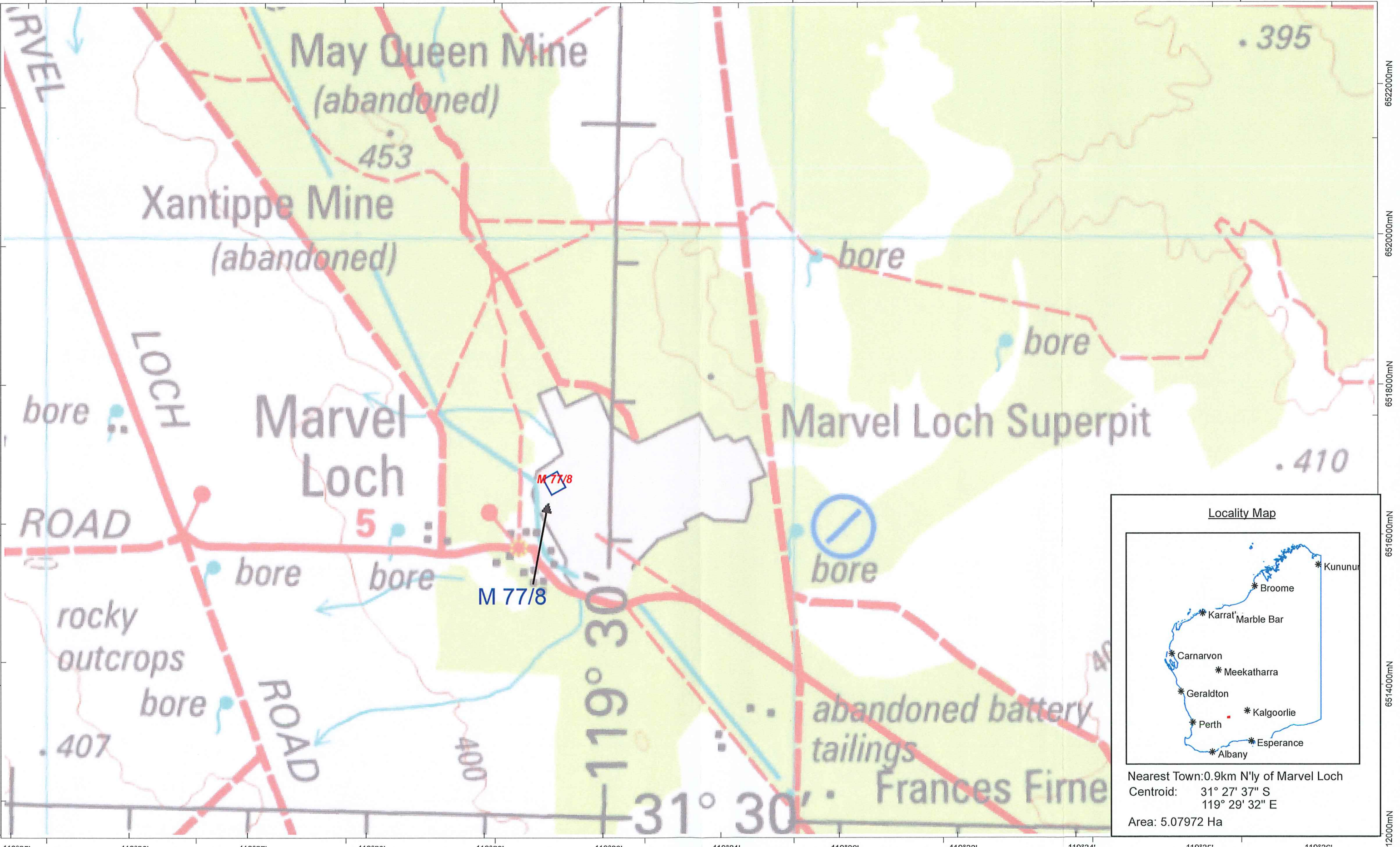
This map has been compiled from various data sources received from a number of agencies and with information provided by applicants for mining tenements. No responsibility is accepted for any error or omission. The information is provided for general information only. The Department of Mines, Petroleum and Exploration, maintains the information in its unaltered form should contact Geoscience Australia at www.ga.gov.au. Confirmation of the extent of the information is provided for display in TENGRAPH. Users wishing to use the information for other purposes should contact Geoscience Australia at www.ga.gov.au.



Goldfields

Extension / Renewal of Term 735792 M 77/8 Native Title Act 1993 (Cth) Notification Plan

730000mE 732000mE 734000mE 736000mE 738000mE 740000mE 742000mE 744000mE 746000mE



Nearest Town: 0.9km N'ly of Marvel Loch
 Centroid: 31° 27' 37" S
 119° 29' 32" E
 Area: 5.07972 Ha

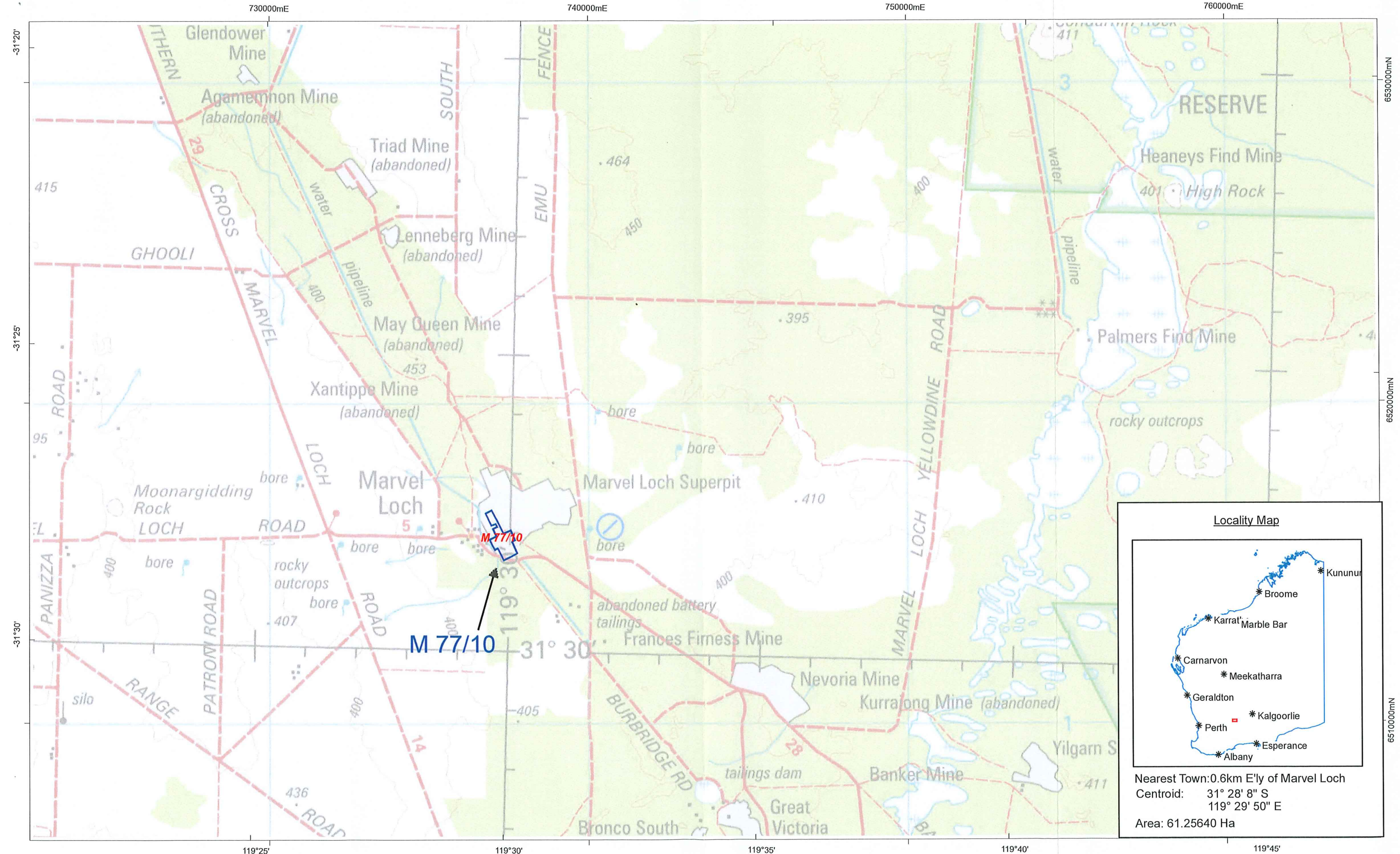
This has been compiled from various data sources received from a number of agencies and with information provided by applicants for mining tenements. No responsibility is accepted for any error or omission. The information is provided for general information only and should not be used for any purpose other than that for which it was intended. Confirmation of the extent of the information should be obtained from the Department of Mines, Petroleum and Exploration.

Scale: 1:45,894
 0 0.9 1.8 2.7 3.6 4.5km

119°25' 119°26' 119°27' 119°28' 119°29' 119°30' 119°31' 119°32' 119°33' 119°34' 119°35' 119°36'

Extension / Renewal of Term 740826 M 77/10 Native Title Act 1993 (Cth) Notification Plan

Godfields



Locality Map

Nearest Town: 0.6km E'ly of Marvel Loch
 Centroid: 31° 28' 8" S
 119° 29' 50" E
 Area: 61.25640 Ha

This plan has been compiled from various data sources received from a number of agencies and with information supplied by applicants for mining tenements. No responsibility is accepted for any error or omission. The Commonwealth of Australia (c) 2002, through Geoscience Australia and the Department of Defence, maintains copyright over those parts of the topographic data it has provided for display in TENGRAP. Users wishing to use the data in its unaltered form should contact Geoscience Australia at www.ga.gov.au. Confirmation of the extent and composition of any Native Title Claims, Determinations or ILUAs should be sought from the National Native Title Tribunal (NNTT) specifically - Register of Native Title Claims (RNTC), National Native Title Register (NNTT) or Register of Indigenous Land Use Agreements (ILUAs). Enclosed Pastoral Lease and Pre 1994

