



Department of Mines,
Petroleum and Exploration

Enquiries: Ph (08)9222 3518
Email: S29.expedited@dmpe.wa.gov.au

NATIVE TITLE SERVICES GOLDFIELDS(ARB13)
PO BOX 3007
EAST PERTH WA 6004



14 November 2025

Dear Sir/Madam

NOTIFICATION PURSUANT TO SECTION 29 OF THE COMMONWEALTH NATIVE TITLE ACT 1993

No	Applicant/s	NTP/s
E 38/3964	DUKETON GOLD PROJECT PTY LTD	Claim(s): - Waturta WC2018/012 - Payarri WC2022/002
M 24/1022	WARRIEDAR MINING PTY LTD	Claim(s): - Marlinyu Ghoorlie WC2017/007
M 29/454	AURENNE MIT PTY LTD	

No	Area	Locality	Centroid	Shire
E 38/3964	57 BL.	151.7km N'ly of Laverton	Lat: 27° 15' S Long: 122° 17' E	LAVERTON SHIRE
M 24/1022	375.13 HA.	14.6km NW'ly of Broad Arrow	Lat: 30° 19' S Long: 121° 15' E	KALGOORLIE-BOULDER CITY
M 29/454	2748.94 HA.	74.3km NW'ly of Menzies	Lat: 29° 13' S Long: 120° 28' E	MENZIES SHIRE

In accordance with section 29(2) of the *Native Title Act 1993 (Cth)* (NTA) the Department of Mines, Petroleum and Exploration (DMPE) provides this notice and a plan showing the location of lease/licence application/s that under the *Mining Act 1978 (WA)* may be granted over land and/or waters in respect of which you are a Native Title representative body. Arrangements have been made to publish this notice in newspapers (including newspapers catering mainly or exclusively for the [interests of Aboriginal peoples](#) or [Torres Strait Islanders](#)).

The DMPE hereby advises that the "notification day" is **19 November 2025**. This date is given in accordance with section 29(4)(a) of the NTA.

Under section 30(1)(a)(i)(ii) of the NTA, any person who, four months after the notification day, is a registered native title claimant in relation to any of the land or waters that will be affected by the act becomes a native title party and is entitled to a procedural right to negotiate in accordance with section 31 of the NTA. The four-month period ends on **19 March 2026**.

If there is no native title party at the end of the four months after the notification day then the lease/licence application/s may be granted.

Should you require any further information on this Department's procedures then please contact, Resource Access Branch on (08)9222 3518.

Yours sincerely

Zoran Vukojevic
GENERAL MANAGER
RESOURCE ACCESS BRANCH
Encl:

Locked Bag 100 East Perth WA 6892
Telephone +61 8 9222 3333
www.dmpe.wa.gov.au
www.wa.gov.au
ABN 69 410 335 356

**NOTICE TO GRANT MINING TENEMENTS
NATIVE TITLE ACT 1993 (CTH) SECTION 29**

The State of Western Australia HEREBY GIVES NOTICE that the Minister for Mines and Petroleum, C/- Department of Mines, Petroleum and Exploration, 100 Plain Street, East Perth WA 6004 may grant the following tenement applications under the *Mining Act 1978*:

Tenement Type	No.	Applicant	Area*	Locality	Centroid	Shire
Exploration Licence	38/3964	DUKETON GOLD PROJECT PTY LTD	57BL.	151.7km N'y of Laverton	Lat: 27° 15' S Long: 122° 17' E	LAVERTON SHIRE
Exploration Licence	45/6984	RED METAL LIMITED	38BL.	50.2km SE'y of Telfer	Lat: 22° 5' S Long: 122° 29' E	EAST PILBARA SHIRE
Mining Lease	24/1022	WARRIEDAR MINING PTY LTD	375.13HA.	14.6km NW'y of Broad Arrow	Lat: 30° 19' S Long: 121° 15' E	KALGOORLIE-BOULDER CITY
Mining Lease	29/454	AURENNE MIT PTY LTD	2748.94HA.	74.3km NW'y of Menzies	Lat: 29° 13' S Long: 120° 28' E	MENZIES SHIRE
Mining Lease	57/676	LEGENDRE, Bruce Robert REDScope ENTERPRISES PTY LTD	1033.29HA.	85.9km SW'y of Sandstone	Lat: 28° 36' S Long: 118° 46' E	SANDSTONE SHIRE
Mining Lease	80/653	HORROCKS ENTERPRISES PTY LTD	0.23HA.	20.4km SE'y of Halls Creek	Lat: 18° 20' S Long: 127° 49' E	HALLS CREEK SHIRE
Mining Lease	80/654	HORROCKS ENTERPRISES PTY LTD	6.26HA.	20.8km SE'y of Halls Creek	Lat: 18° 20' S Long: 127° 49' E	HALLS CREEK SHIRE

Nature of the act: Grant of mining leases, which authorises the applicant to mine for minerals for a term of 21 years from notification of grant and a right of renewal for 21 years. Grant of exploration licences, which authorises the applicant to explore for minerals for a term of 5 years from the date of grant.

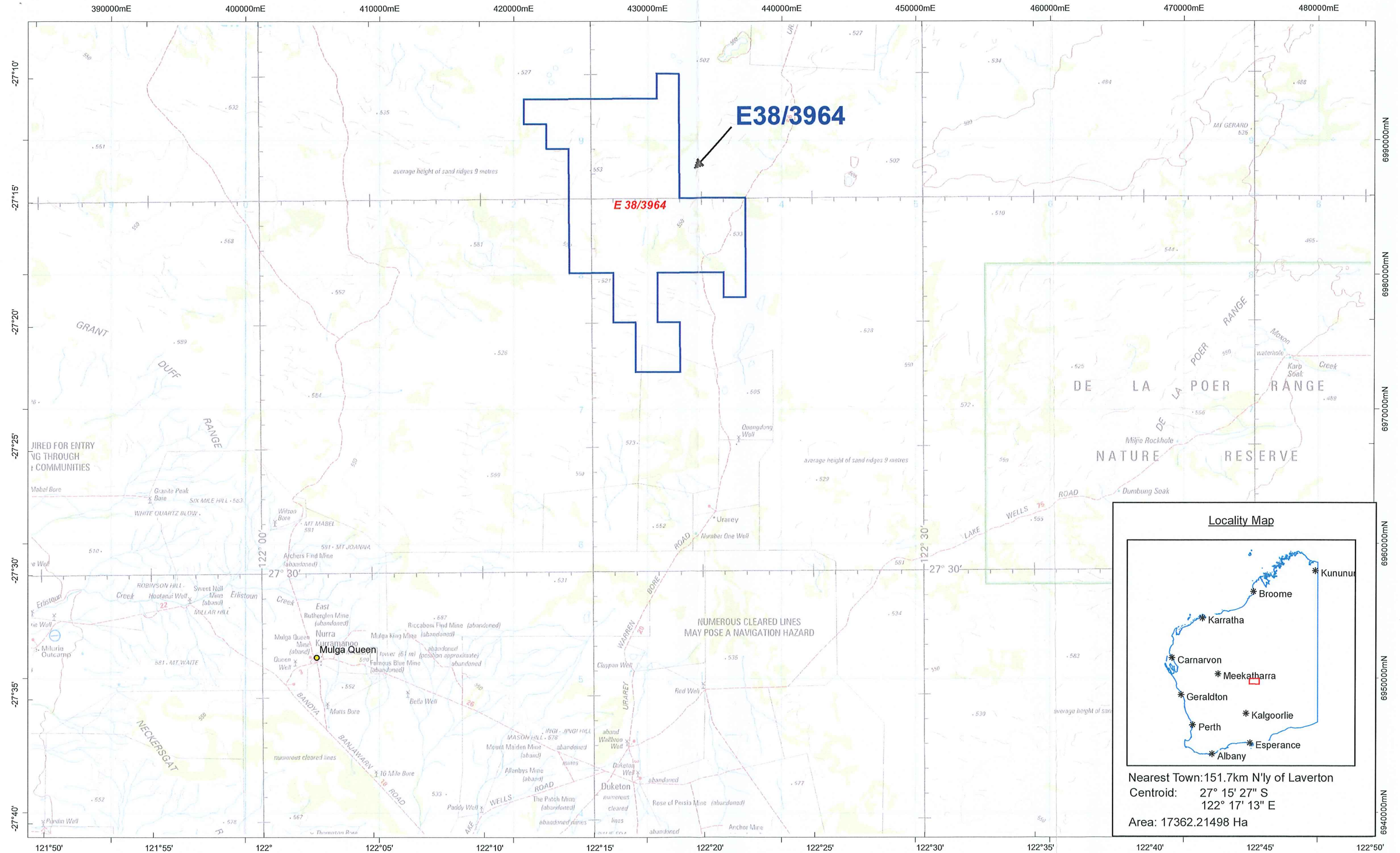
Notification day: 19 November 2025

Native title parties: Under section 30 of the *Native Title Act 1993 (Cth)*, persons have until 3 months after the notification day to take certain steps to become native title parties in relation to applications. The 3-month period closes on **19 February 2026**. Any person who is, or becomes a native title party, is entitled to the negotiation and/or procedural rights provided in Part 2 Division 3 Subdivision P of *Native Title Act 1993 (Cth)*. Enquiries in relation to filing a native title determination application to become a native title party should be directed to the Federal Court of Australia, 1 Victoria Avenue, Perth WA 6000, telephone (08) 9268 7100. The mining tenements may be granted if, by the end of the period of 4 months after the notification day (i.e. **19 March 2026**), there is no native title party under section 30 of the *Native Title Act 1993 (Cth)* in relation to the area of the mining tenements.

For further information about the act (including extracts of plans showing the boundaries of the applications), contact the Department of Mines, Petroleum and Exploration, 100 Plain Street, East Perth WA 6004, or telephone (08) 9222 3518.

* - 1 Graticular Block = 2.8 km²

E 38/3964 Native Title Act 1993 (Cth) Notification Plan

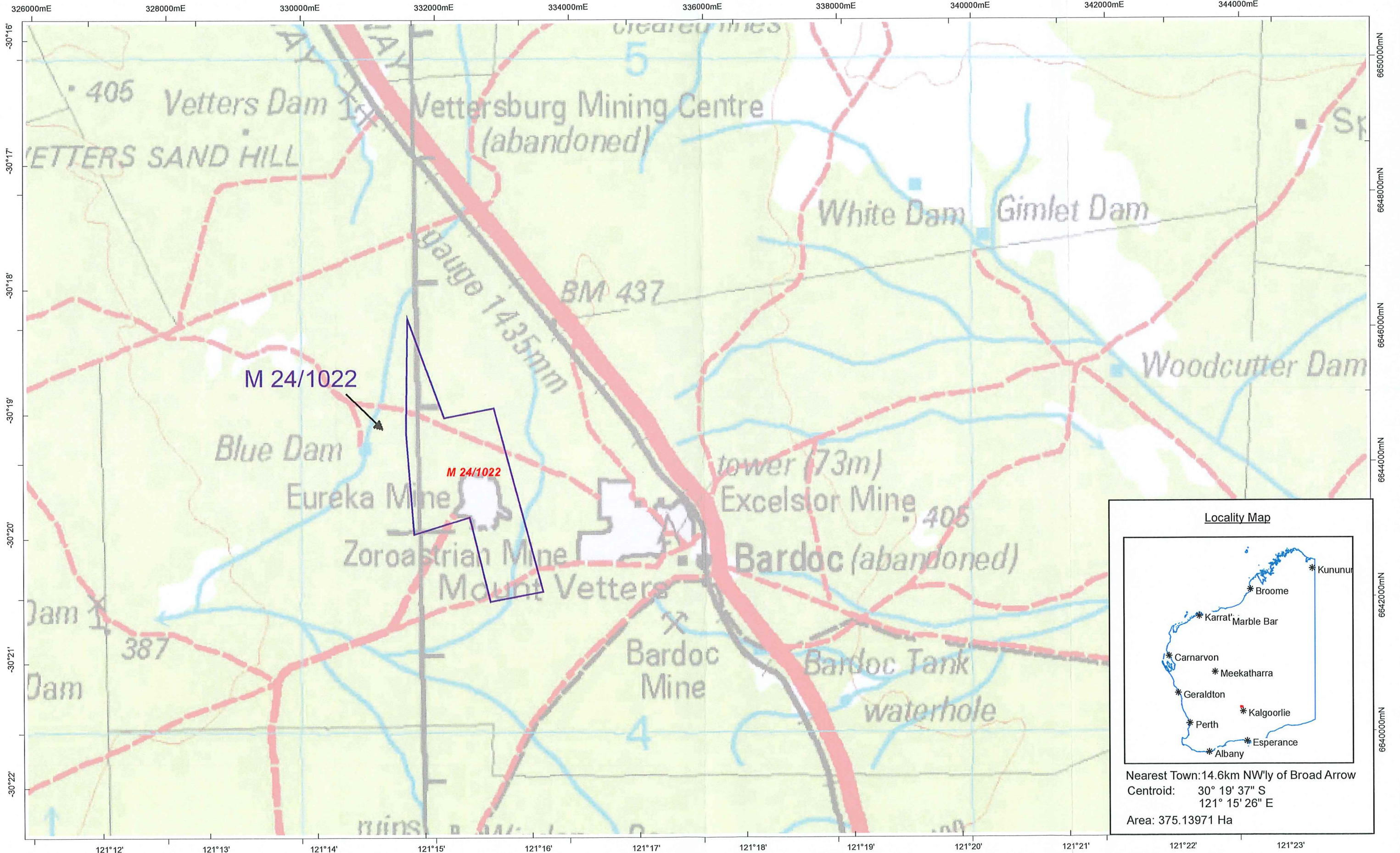


This plan has been compiled from various data sources received from a number of agencies and with information supplied by applicants for mining tenements. No responsibility is accepted for any error or omission. The Commonwealth of Australia (c) 2002, through Geoscience Australia and the Department of Defence, maintains copyright over those parts of the topographic data that has provided for display in TENGRAPH. Users wishing to use the data in its unaltered form should contact Geoscience Australia at www.ga.gov.au. Confirmation of the extent and composition of any Native Title Claims, Determinations or ILUAs should be sought from the National Native Title Tribunal (NNTT) specifically - Register of Native Title Claims (RNTC), National Native Title Register (NNTT) or Register of Indigenous Land Use Agreements (ILUAs). Enclosed Pastoral Lease land and Pie 1994

Scale: 1:250,000



M 24/1022 Native Title Act 1993 (Cth) Notification Plan



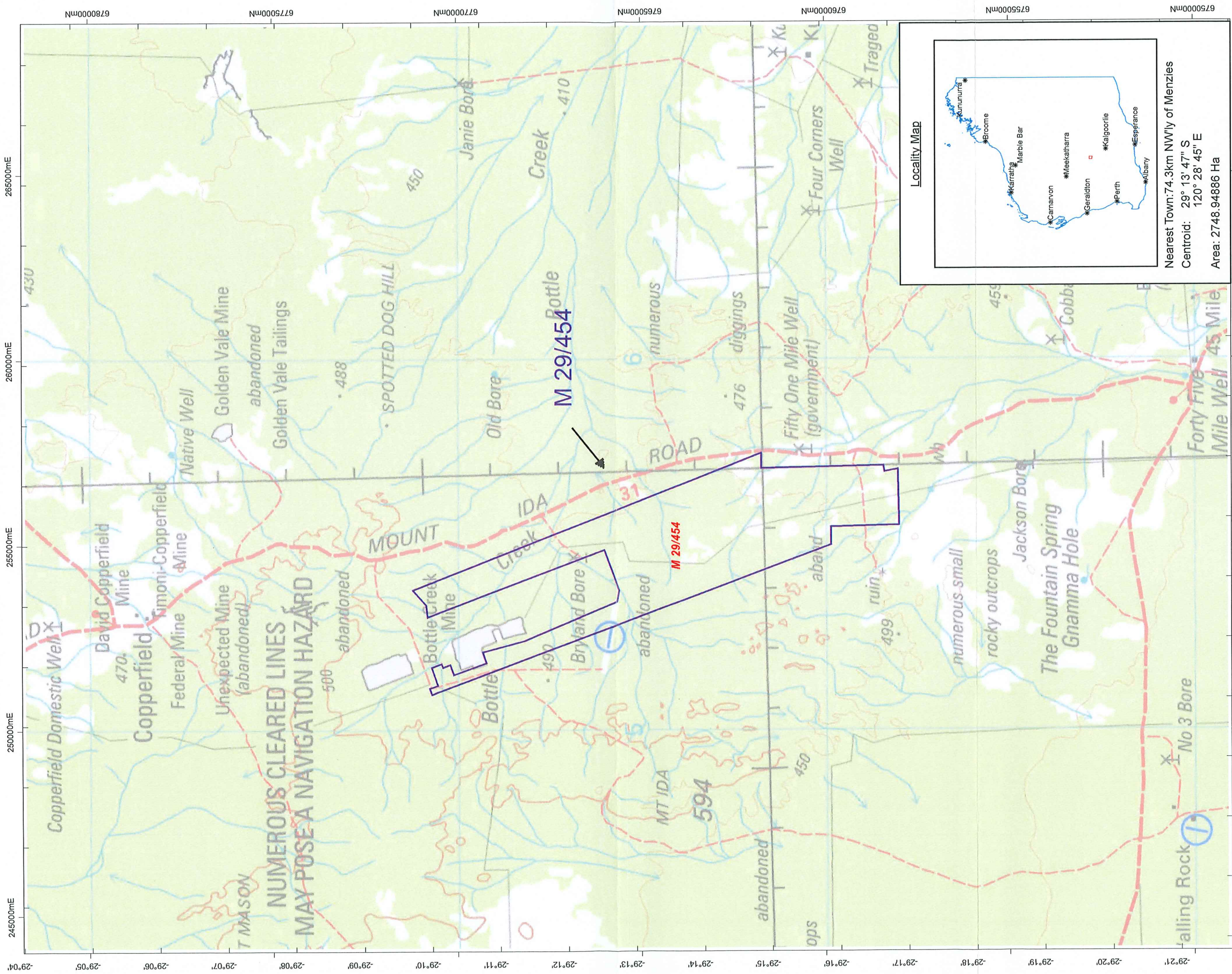
Locality Map

Nearest Town: 14.6km NW/ly of Broad Arrow
Centroid: 30° 19' 37" S
121° 15' 26" E
Area: 375.13971 Ha

This plan has been compiled from various data sources received from a number of agencies and with information supplied by applicants for mining tenements. No responsibility is accepted for any error or omission. The Commonwealth of Australia (c) 2002, through Geoscience Australia and the Department of Defence, maintains copyright over those parts of the topographic data it has provided for display in TENGGRAPH. Users wishing to use the data in an unapproved form should contact Geoscience Australia at www.ga.gov.au. Confirmation of the extent and composition of any Native Title Claims, Determinations or ILUAs should be sought from the National Native Title Tribunal (NNTT) specifically - Register of Native Title Claims (RNTC), National Native Title Register (NNTTR) or Register of Indigenous Land Use Agreements (ILUAs). Enclosed Pastoral Lease land and Pre 1994 mining confined to Nharanungga Wajami and Ngartsawanga ILUA Native Title determination boundary.




M 29/454 Native Title Act 1993 (Cth) Notification Plan



Locality Map

Nearest Town: 74.3km NW'ly of Menzies
 Centroid: 29° 13' 47" S
 120° 28' 45" E
 Area: 2748.94886 Ha



This plan has been compiled from various data sources received from a number of agencies and with information supplied by applicants for mining tenements. No responsibility is accepted for any errors or omissions. The map remains copyright over those parts of the topographic data it has provided for display in TENGRAPH. Users wishing to use the data for other purposes must obtain the necessary permissions from the Department of Mines, Petroleum and Exploration. The Department of Mines, Petroleum and Exploration is not responsible for any loss or damage arising from the use of this plan. The Department of Mines, Petroleum and Exploration is not responsible for any loss or damage arising from the use of this plan. The Department of Mines, Petroleum and Exploration is not responsible for any loss or damage arising from the use of this plan.

Goldfields