



Enquiries: Ph (08)9222 3518
Email: s24md.infrastructure@demirs.wa.gov.au

NATIVE TITLE SERVICES GOLDFIELDS(ARB13)
PO BOX 3007
EAST PERTH WA 6004



24 October 2025

Dear Sir/Madam

NOTIFICATION OF AN INFRASTRUCTURE FACILITY ASSOCIATED WITH MINING PURSUANT TO SECTION 24MD(6B)(D) COMMONWEALTH NATIVE TITLE ACT 1993

No	Applicant/s	NTP/s	NTRB/s
L 15/497	TOLEDO TENEMENT HOLDINGS PTY LIMITED	Claim(s): - Marlinyu Ghoorlie WC2017/007	NATIVE TITLE SERVICES GOLDFIELDS(ARB13)
L 37/293	EMERALD RESOURCES (WA) PTY LTD	Determined Area(s): - Kultju WCD2019/012	NATIVE TITLE SERVICES GOLDFIELDS(ARB13)
L 77/371	TG GOLD PTY LTD	Claim(s): - Marlinyu Ghoorlie WC2017/007	SOUTH WEST ABORIGINAL LAND AND SEA COUNCIL(ARB15) NATIVE TITLE SERVICES GOLDFIELDS(ARB13)

No	Area	Locality	Centroid	Shire
L 15/497	155.15 HA.	13.7km SW'ly of Kalgoorlie	Lat: 30° 48' S Long: 121° 20' E	COOLGARDIE SHIRE, KALGOORLIE-BOULDER CITY
The purposes of L 15/497 are: a pipeline,a power line,a road				
L 37/293	2.30 HA.	97.3km NE'ly of Leinster	Lat: 27° 20' S Long: 121° 26' E	LEONORA SHIRE
The purposes of L 37/293 are: a bore,a bore field,a drainage channel,a pipeline,a power generation and transmission facility,a power line,a pump station,a road,a water management facility				
L 77/371	0.40 HA.	72.2km S'ly of Marvel Loch	Lat: 32° 5' S Long: 119° 40' E	YILGARN SHIRE
The purposes of L 77/371 are: a pipeline,a road				

You are hereby notified in your capacity as a registered native title claimant, native title body corporate or a representative Aboriginal Torres Strait Islander Body that application has been made for the tenement/s listed for the sole purpose of the construction of an infrastructure facility associated with mining (as defined in Section 253 of the Commonwealth *Native Title Act 1993 (Cth)* (NTA)) for an initial term of 21 years. I would also inform you that subject to the completion of any relevant processing under the Mining Act 1978 (WA) and Section 24MD(6B) under the NTA that there is an intention that the licence/lease be granted.

Plan/s showing the location of the application(s) is/are enclosed.

In accordance with Section 24MD(6B)(d) any registered native title claimant or registered native title body corporate may object within two months of notification, to the grant of the licence/lease by **31 December 2025** so far as it affects their registered native title rights and interests in relation to land or waters to which the lease/licence relates.

The licence/lease applicant must consult any registered native title claimants and native title bodies corporate who object, about ways of minimising the impact of the grant of the licence/lease on registered native title rights and interests in relation to the land or waters. If relevant the applicant must also consult about any access to the land or the way in which anything authorised by the grant of the lease/licence might be done.



**Department of Mines,
Petroleum and Exploration**

GOVERNMENT OF
WESTERN AUSTRALIA

Any objection lodged by a registered native title claimant or by a registered native title body corporate is to be in the form of a letter addressed to or delivered to the General Manager Resource Access, Locked Bag 100, East Perth WA 6892 and must be received before the close of business at 4.30pm on **31 December 2025**. The objection must contain the following information:

- number of the Miscellaneous licence/General Purpose lease objected to;
- details of how the grant of the licence/lease will affect the objector's registered native title rights and interests in relation to the land or waters affected; and
- the name, claim number and address for service of the registered native title claimant or registered native title body corporate

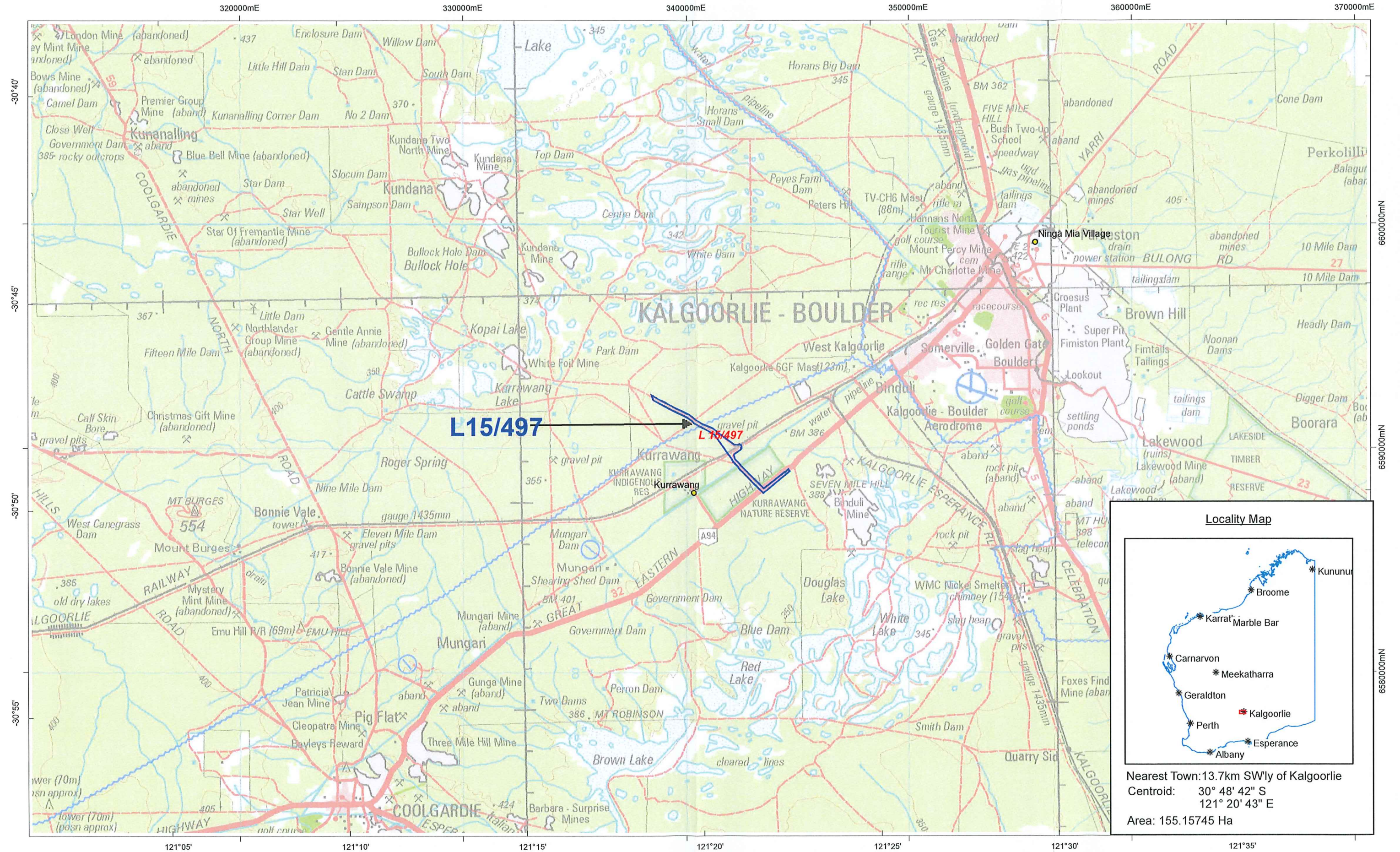
Should you require any further information on DMPE procedures please contact Resource Access Branch on (08)9222 3518.

Yours sincerely

Zoran Vukojevic
GENERAL MANAGER
RESOURCE ACCESS BRANCH
At

L 15/497 Native Title Act 1993 (Cth) Notification Plan

(Goldfields)



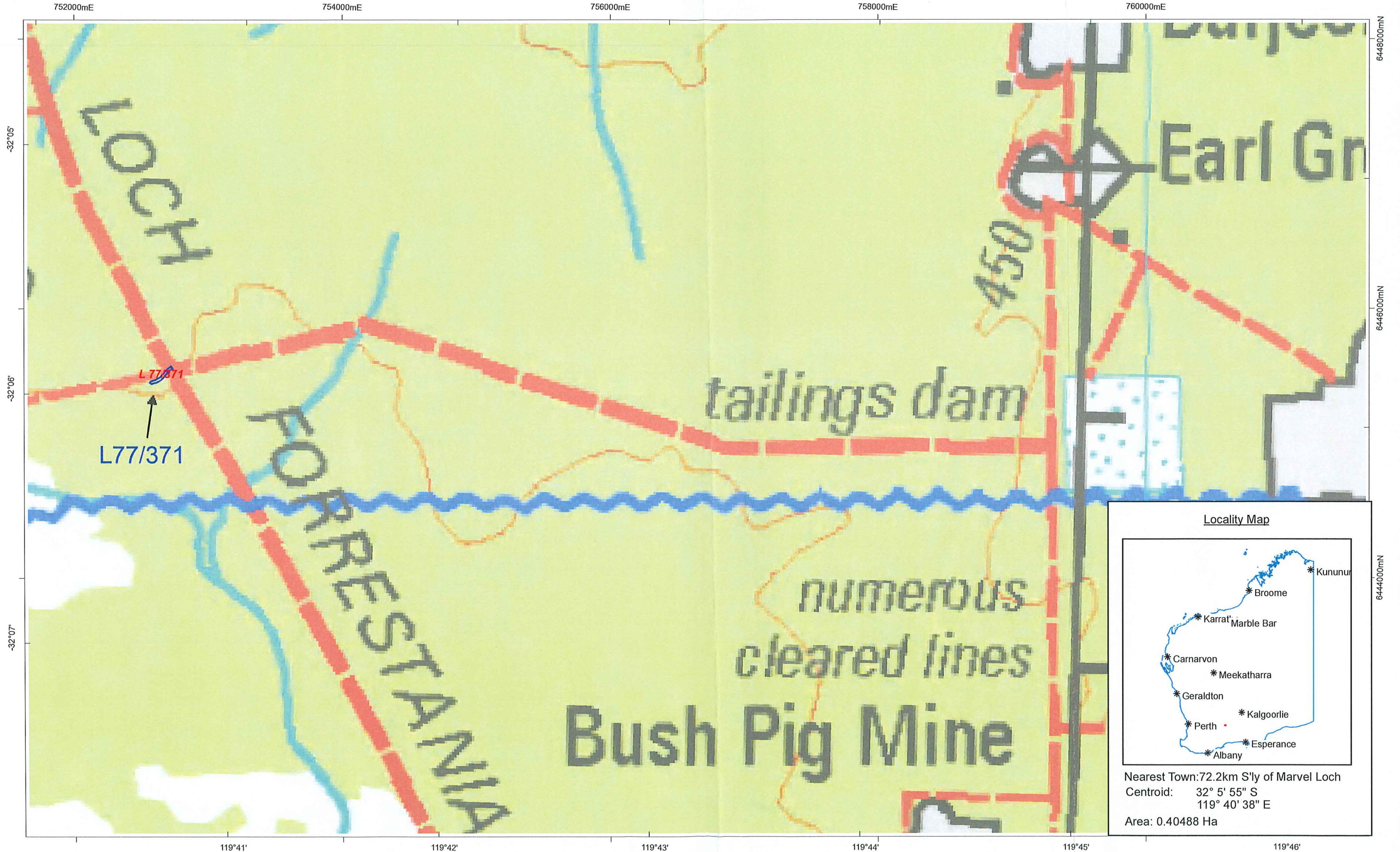
This plan has been compiled from various data sources received from a number of agencies and with information supplied by applicants for mining tenements. No responsibility is accepted for any error or omission. The Commonwealth of Australia (c) 2000, through Geoscience Australia and the Department of Defence, maintains copyright over those parts of the topographic data it has provided for display in TENGRAPH. Users wishing to use the data in its unaltered form should contact Geoscience Australia at www.ga.gov.au. Confirmation of the extent and composition of any Native Title Claims, Determinations or ILUAs should be sought from the National Native Title Tribunal (NNTT) specifically - Register of Native Title Claims (RNTC), National Native Title Register (NNTT) or Register of Indigenous Land Use Agreements (ILUAs). Enclosed Pastoral Lease land and Pre 1994 mining confined to Kharanwanga Wajam and Ngatavanga ILUA Native Title determination boundary.

Scale: 1:150,000



L 77/371 Native Title Act 1993 (Cth) Notification Plan

(Goldfields)



L77/371

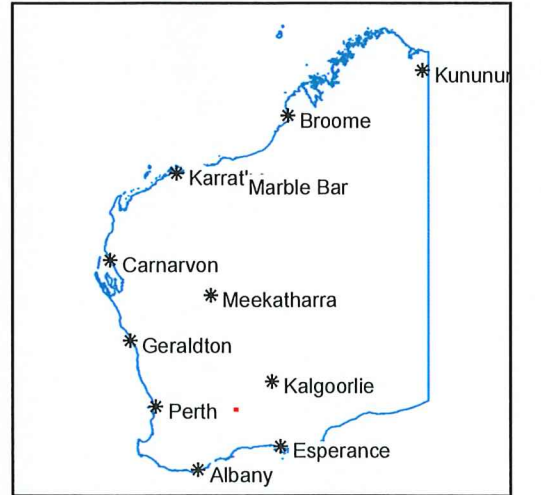
L 77/371

tailings dam

numerous
cleared lines


Bush Pig Mine

Locality Map



Nearest Town: 72.2km S'ly of Marvel Loch
Centroid: 32° 5' 55" S
119° 40' 38" E
Area: 0.40488 Ha

This plan has been compiled from various data sources received from a number of agencies and with information supplied by applicants for mining tenements. No responsibility is accepted for any error or omission. The Commonwealth of Australia (c) 2002, through Geoscience Australia and the Department of Defence, maintains copyright over those parts of the topographic data it has provided for display in TENGRAPH. Users wishing to use the data in its unaltered form should contact Geoscience Australia at www.ga.gov.au. Confirmation of the extent and composition of any Native Title Claims, Determinations or ILUAs should be sought from the National Native Title Tribunal (NNTT) specifically - Register of Native Title Claims (RNTC), National Native Title Register (NNTTR) or Register of Indigenous Land Use Agreements (ILUAs). Enclosed Pastoral Lease land and Pre 1994 mining confined to Nhamwonga Wajam and Ngantawonga ILUA Native Title determination boundary.



L 77/371 Native Title Act 1993 (Cth) Notification Plan

(Goldfields)



This plan has been compiled from various data sources received from a number of agencies and with information supplied by applicants for mining tenements. No responsibility is accepted for any error or omission. The Commonwealth of Australia (c) 2002, through Geoscience Australia and the Department of Defence, maintains copyright over those parts of the topographic data it has provided for display in TENGRAPH. Users wishing to use the data in its unaltered form should contact Geoscience Australia at www.ga.gov.au. Confirmation of the extent and composition of any Native Title Claims, Determinations or ILUAs should be sought from the National Native Title Tribunal (NNTT) specifically - Register of Native Title Claims (RNTC), National Native Title Register (NNTTR) or Register of Indigenous Land Use Agreements (ILUAs). Enclosed Pastoral Lease land and Pre 1994 mining confined to Nhamuyanga Wujam and Ngatwanga ILUA Native Title determination boundary.

Scale: 1:50,000

