



Enquiries: Ph (08)9222 3518 Fax (08)9222 3452  
Email: s24md.infrastructure@demirs.wa.gov.au

NATIVE TITLE SERVICES GOLDFIELDS(ARB13)  
PO BOX 3007  
EAST PERTH WA 6004

28 March 2025

Dear Sir/Madam

**NOTIFICATION OF AN INFRASTRUCTURE FACILITY ASSOCIATED WITH MINING PURSUANT TO SECTION 24MD(6B)(D) COMMONWEALTH NATIVE TITLE ACT 1993**

No	Applicant/s	NTP/s	NTRB/s
L 27/105	NORTHERN STAR RESOURCES LTD	Claim(s): - Marlinyu Ghoorlie WC2017/007	NATIVE TITLE SERVICES GOLDFIELDS(ARB13)
L 29/219	LEGACY IRON ORE LTD  HANCOCK MAGNETITE HOLDINGS PTY LTD		NATIVE TITLE SERVICES GOLDFIELDS(ARB13)

No	Area	Locality	Centroid	Shire
L 27/105	525.66 HA.	17km NE'ly of Kalgoorlie	Lat: 30° 40' S Long: 121° 37' E	KALGOORLIE-BOULDER CITY
<b>The purposes of L 27/105 are: a communications facility,a drainage channel,a power generation and transmission facility,a power line,a road,a workshop and storage facility</b>				
L 29/219	121.37 HA.	97km NW'ly of Menzies	Lat: 29° 5' S Long: 120° 18' E	MENZIES SHIRE
<b>The purposes of L 29/219 are: a bore,a bore field,a bridge,a communications facility,a conveyor system,a drainage channel,a minesite administration facility,a pipeline,a power generation and transmission facility,a power line,a pump station,a road,a storage or transportation facility for minerals or mineral concentrate,a tunnel,a water management facility,a workshop and storage facility,hydraulic reclamation and transport of tailings</b>				

You are hereby notified in your capacity as a registered native title claimant, native title body corporate or a representative Aboriginal Torres Strait Islander Body that application has been made for the tenement/s listed for the sole purpose of the construction of an infrastructure facility associated with mining (as defined in Section 253 of the Commonwealth *Native Title Act 1993 (Cth)* (NTA)) for an initial term of 21 years. I would also inform you that subject to the completion of any relevant processing under the Mining Act 1978 (WA) and Section 24MD(6B) under the NTA that there is an intention that the licence/lease be granted.

Plan/s showing the location of the application(s) is/are enclosed.

In accordance with Section 24MD(6B)(d) any registered native title claimant or registered native title body corporate may object within two months of notification, to the grant of the licence/lease by **4 June 2025** so far as it affects their registered native title rights and interests in relation to land or waters to which the lease/licence relates.

The licence/lease applicant must consult any registered native title claimants and native title bodies corporate who object, about ways of minimising the impact of the grant of the licence/lease on registered native title rights and interests in relation to the land or waters. If relevant the applicant must also consult about any access to the land or the way in which anything authorised by the grant of the lease/licence might be done.

Any objection lodged by a registered native title claimant or by a registered native title body corporate is to be in the form of a letter addressed to or delivered to the General Manager Resource Access, Locked Bag 100, East Perth WA 6892 and must be received before the close of business at 4.30pm on **4 June 2025**. The objection must contain the following information:

- number of the Miscellaneous licence/General Purpose lease objected to;

Locked Bag 100 East Perth Western Australia 6892  
Telephone +61 8 9222 3333 Facsimile +61 8 9222 3862  
www.demirs.wa.gov.au  
www.wa.gov.au



Department of **Energy, Mines,  
Industry Regulation and Safety**  
**Resource Tenure**

- details of how the grant of the licence/lease will affect the objector's registered native title rights and interests in relation to the land or waters affected; and
- the name, claim number and address for service of the registered native title claimant or registered native title body corporate

Should you require any further information on DEMIRS procedures please contact Resource Access Branch on (08)9222 3518.

Yours sincerely

A handwritten signature in black ink, appearing to read "Breannen Ingram".

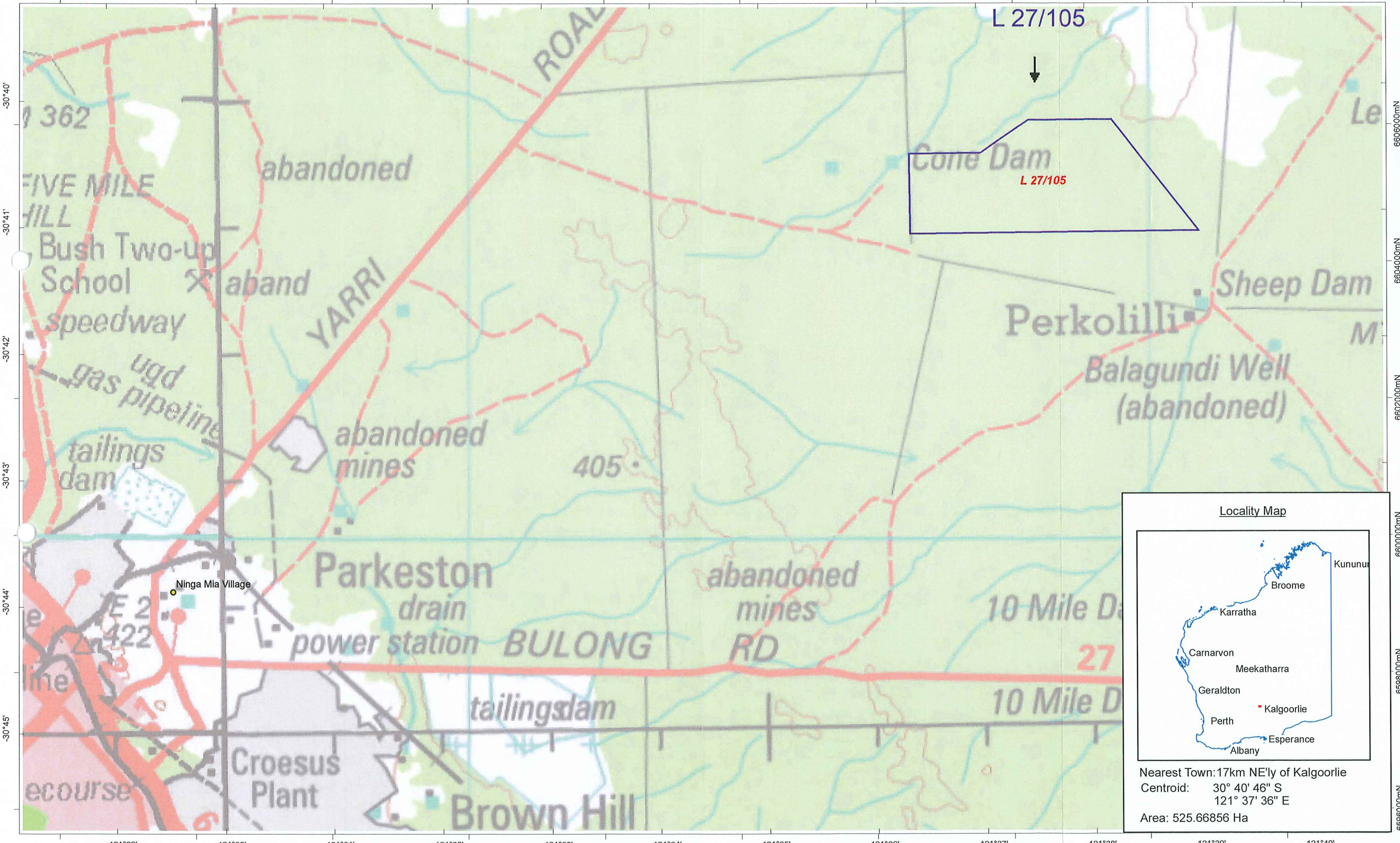
**Breannen Ingram**  
GENERAL MANAGER  
RESOURCE ACCESS BRANCH

Att

ARB 13  
GOLDFIELDS

# L 27/105 Native Title Act 1993 (Cth) Notification Plan

354000mE 356000mE 358000mE 360000mE 362000mE 364000mE 366000mE 368000mE 370000mE 372000mE




**Locality Map**

Nearest Town: 17km NE'ly of Kalgoorlie  
Centroid: 30° 40' 46" S  
121° 37' 36" E  
Area: 525.66856 Ha

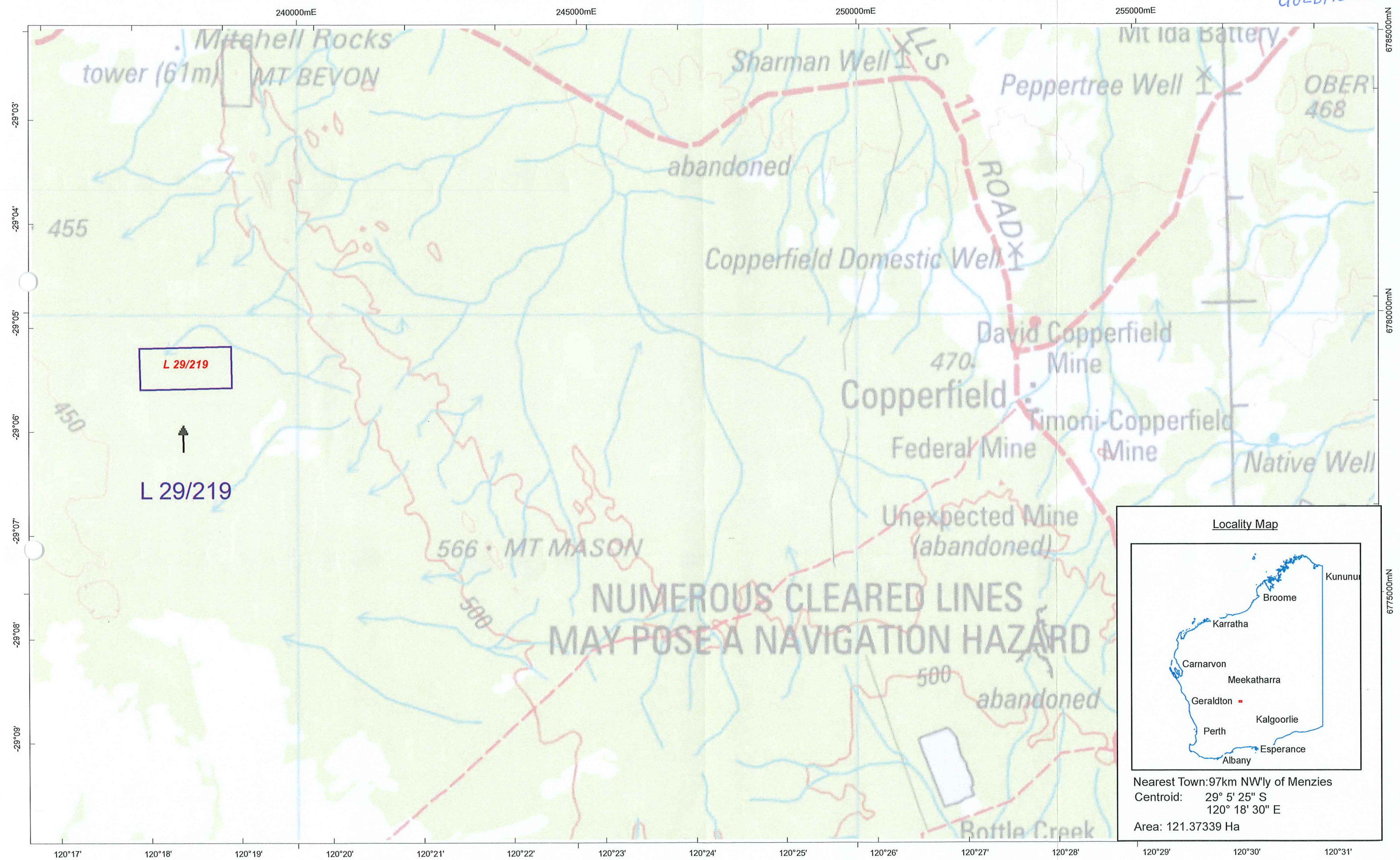
This plan has been compiled from various data sources received from a number of agencies and with information supplied by applicants for mining tenements. No responsibility is accepted for any error or omission. The Commonwealth of Australia (c) 2002, through Geoscience Australia and the Department of Defence, maintains copyright over those parts of the topographic data it has provided for display in TENGRAPH. Users wishing to use the data in its unaltered form should contact Geoscience Australia at www.ga.gov.au. Confirmation of the extent and composition of any Native Title Claims should be sought from the Native Title Spatial Services Landgate. Enclosed Pastoral Lease lands and Pre-1994 mining tenements to: Iparnawangga Wajarn and Igarinawanga ILUA Native Title determination boundary

Scale: 1:50,000



ARB 13  
 GOLDFIELDS

# L 29/219 Native Title Act 1993 (Cth) Notification Plan



**Locality Map**

Nearest Town: 97km NW'ly of Menzies  
 Centroid: 29° 5' 25" S  
 120° 18' 30" E  
 Area: 121.37339 Ha

**NUMEROUS CLEARED LINES  
 MAY POSE A NAVIGATION HAZARD**

This plan has been compiled from various data sources received from a number of agencies and with information supplied by applicants for mining tenements. No responsibility is accepted for any error or omission. The Commonwealth of Australia (c) 2002, through Geoscience Australia and the Department of Defence, maintains copyright over those parts of the topographic data it has provided for display in TENGRAPH. Users wishing to use the data in its unaltered form should contact Geoscience Australia at www.ga.gov.au. Confirmation of the extent and composition of any Native Title Claims should be sought from the Native Title Spatial Services Landgate Enclosed Pastoral Lease land and Pre 1994 mining confined to Inhamwanga Vajjari and Ngirawanga ILUA Native Title determination boundary.

