

HANCOCK PROSPECTING PTY LTD

ABN 69 008 676 417

HPPL House
28-42 Ventnor Avenue
West Perth 6005
PO Locked Bag No 2
West Perth 6872
Western Australia

Telephone: (08) 9429 8222
International: +618 9429 8222
Facsimile: (08) 9429 8266



RECEIVED
24/2/25

17 February 2025

Via Registered Post: RPP44 63800 09400 62316 59600

Native Title Services Goldfields
PO Box 3007,
East Perth, WA, 6004

Dear Sir/Madam,

Application for Miscellaneous Licence 29/219

Legacy Iron Ore Ltd and Hancock Magnetite Holdings Pty Ltd are the holders of application for Miscellaneous Licence 29/219, applied for on 12 February 2025.

The above application encroaches upon the Goldfields Region of which Native Title Services Goldfields is the Representative Aboriginal/Torres Strait Islander Body. There is no Native Title Determination or Claim area affected by the applications.

In accordance with section 24MD(6A) of the *Native Title Act 1993* (Cth), please find enclosed a copy of the application together with a map showing the area that has been applied for.

Should you have any queries regarding these applications, please do not hesitate to contact tenure@hanroy.com.au.

Yours faithfully,

Ngaire Koch
Principal Consultant

ENC APPLICATION AND MAP

Form 21

WESTERN AUSTRALIA
Mining Act 1978
(Secs. 41, 58, 70C, 74, 86, 91, Reg. 64)

APPLICATION FOR MINING TENEMENT

(a) Type of tenement	(a) Miscellaneous Licence	No. L 29/219
(b) Time & Date marked out (where applicable)	(b) a.m./p.m. / /	(c) NORTH COOLGARDIE
(c) Mineral Field		
For each applicant:		
(d) Full Name and ACN/ABN	(d) and (e) HANCOCK MAGNETITE HOLDINGS PTY LTD (ACN: 650 608 147) C/- HANROY IRON ORE PROJECTS PTY LTD, PO LOCKED BAG NO. 2, WEST PERTH, WA, 6872	(f) Shares 6343
(e) Address		
(f) No. of shares	LEGACY IRON ORE LTD (ACN: 125 010 353) C/- HETHERINGTON EXPLORATION & MINING TITLE SERVICES PTY LTD, SUITE 404, GROUND FLOOR, 50 ST GEORGES TERRACE, PERTH, WA, 6000	3657
(g) Total No. of shares		(g) Total 10000
DESCRIPTION OF GROUND APPLIED FOR: (For Exploration Licences see Note 1. For other Licences see Note 2. For all Licences see Note 3.)	(h) Merrells Corridor (i) Datum situated at GDA 94 co-ordinates in Zone 51 6778663.371 mN 238838.765 mE (j) From Datum 6778663.371 mN 238838.765 mE Thence 6778625.699 mN 237195.947 mE Thence 6779364.162 mN 237179.015 mE Thence 6779401.711 mN 238821.941 mE Thence back to datum 6778663.371 mN 238838.765 mE Purposes: a bore , a bore field , a bridge , a communications facility , a conveyor system , a drainage channel , a minesite administration facility , a pipeline , a power generation and transmission facility , a power line , a pump station , a road , a search for groundwater , a storage or transportation facility for minerals or mineral concentrate , a tunnel , a water management facility , a workshop and storage facility , hydraulic reclamation and transport of tailings and taking water.	
(h) Locality		
(i) Datum Peg		
(j) Boundaries		
(k) Area (ha or km ²)	(k) 121.37000 HA	
(l) Signature of applicant or agent (if agent state full name and address)	(l) <i>Samantha Prumm</i> 28 – 42 VENTNOR AVENUE, WEST PERTH, WA, 6005, WEST PERTH, WA, 6005	Date: 12/02/2025

OFFICIAL USE

A NOTICE OF OBJECTION may be lodged at any mining registrar's office on or before the 19th day of March 2025 (See Note 4).

Where an objection to this application is lodged the hearing will take place on a date to be set.

Received at	13:36:47	on	12 February	2025	with fees of
Application	\$669.00				
Rent	\$3,220.80				
TOTAL	\$3,889.80				
Receipt No:	51140313543				

R Harkin
Mining Registrar

NOTES

Note 1: EXPLORATION LICENCE

- (i) Attachments 1 and 2 form part of every application for an exploration licence and must be lodged with this form in lieu of (h), (i), (j) and (k) above.
- (ii) An application for an Exploration Licence shall be accompanied by a statement specifying method of exploration, details of the proposed work programme, estimated cost of exploration and technical and financial ability of the applicant(s).

Note 2: PROSPECTING/MISCELLANEOUS LICENCE AND MINING/GENERAL PURPOSE LEASE

- (i) This application form shall be accompanied by a map on which are clearly delineated the boundaries of the area applied for.




Note 3: GROUND AVAILABILITY

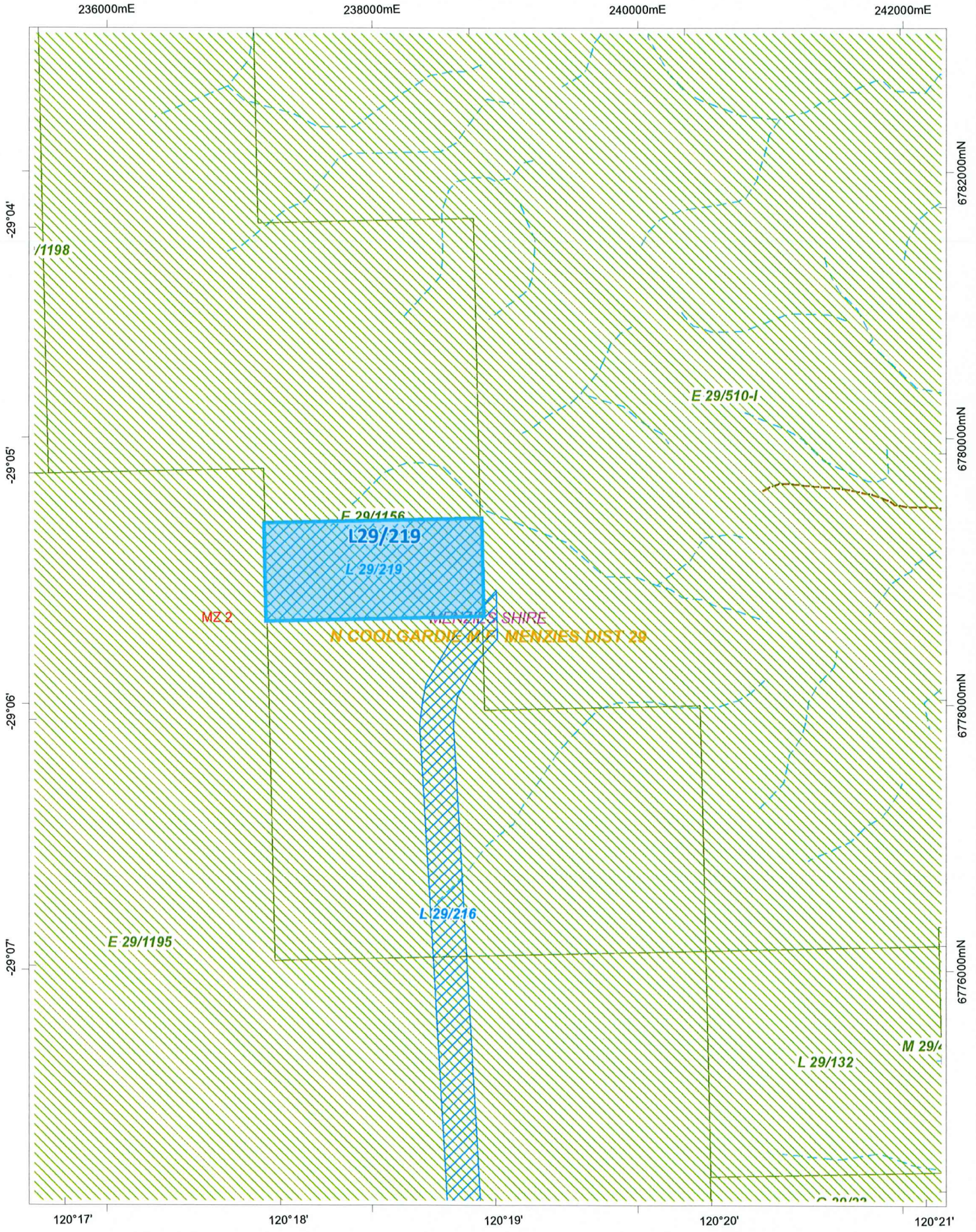
- (i) The onus is on the applicant to ensure that ground is available to be marked out and/or applied for.
- (ii) The following action should be taken to ascertain ground availability:
 - (a) public plan search; (b) register search; (c) ground inspection.

Note 4: ALL APPLICATIONS OVER PRIVATE LAND

The period for lodgement of an objection is within 21 days of service of this notice, or the date noted above for lodging objections, whichever is the longer period.



-  Pending Application
-  Live Tenement
-  Application over Live Tenement



This plan has been compiled from various data sources received from a number of agencies and with information supplied by applicants for mining tenements. No responsibility is accepted for any error or omission. The Commonwealth of Australia (c) 2002. Through Geoscience Australia and the Department of Defence, maintains copyright over those parts of the topographic data it has provided for display in TENGRAPH. Users wishing to use the data in its unaltered form should contact Geoscience Australia at www.ga.gov.au. Confirmation of the extent and composition of any Native Title Claims, Determinations or ILUAs should be sought from the National Native Title Tribunal (NNTT) specifically - Register of Native Title Claims (RNTC), National Native Title Register (NNTTR) or Register of Indigenous Land Use Agreements (ILUAs). Eroded Pastoral Lease land and Pre 1994 mining confined to Ngarinawagga Wajarni and Ngarinawagga ILUA Native Title determination boundary.

Scale: 1:36,112

