



Enquiries: Ph (08)9222 3518 Fax (08)9222 3452
Email: S29.expedited@demirs.wa.gov.au

C/- NATIVE TITLE SERVICES GOLDFIELDS(ARB15)
PO BOX 3007
EAST PERTH WA 6004



7 February 2025

Dear Sir/Madam

NOTIFICATION PURSUANT TO SECTION 29 OF THE COMMONWEALTH NATIVE TITLE ACT 1993 – APPLICATION OF THE EXPEDITED PROCEDURE STATEMENT

No	Applicant/s	NTP/s
E 77/3130	GOLDEN HORSE MINERALS (AUST) PTY LTD	Claim(s): - Marlinyu Ghoorlie WC2017/007
E 77/3172	FMG RESOURCES PTY LTD	Claim(s): - Marlinyu Ghoorlie WC2017/007

No	Area	Locality	Centroid	Shire
E 77/3130	3 BL.	9.2km SW'ly of Southern Cross	Lat: 31° 18' S Long: 119° 17' E	YILGARN SHIRE
E 77/3172	1 BL.	41km S'ly of Marvel Loch	Lat: 31° 48' S Long: 119° 39' E	YILGARN SHIRE

In accordance with section 29(2) of the Commonwealth *Native Title Act 1993 (Cth)* (NTA) the Department of Energy, Mines, Industry Regulation and Safety (DEMIRS) provides this notice and a plan showing the location of lease/licence application/s that under the *Mining Act 1978 (WA)* may be granted over land and/or waters in respect of which you are a native title representative body. Arrangements have been made to publish this notice newspapers (including newspapers catering mainly or exclusively for the [interests](#) of [Aboriginal peoples](#) or [Torres Strait Islanders](#)).

DEMIRS considers that the grant of the lease/licence is a future act that attracts the expedited procedure pursuant to section 32(1) of the NTA. The expedited procedure applies if the grant of the lease/licence in relation to land or waters concerned is an act not likely to:

- interfere directly with the carrying on of the community or social activities of the persons who are holders of the native title in relation to the land or waters concerned;
- interfere with areas or sites of particular significance, in accordance with the traditions of the persons who are holders of the native title in relation to the land or waters concerned; and
- involve major disturbance to any land or waters concerned or create rights whose exercise is likely to involve major disturbance to any land or waters concerned.

In accordance with section 29(4)(a) of the NTA DEMIRS hereby advises that the “notification day” is **12 February 2025**.

Under section 30(1)(a) of the NTA, any person who is a registered native title claimant in relation to any of the land and/or waters that will be affected by the act becomes a native title party and is entitled to procedural rights in accordance with the NTA. A native title party may, within the period of four months after the notification day lodge an objection with the National Native Title Tribunal (NNTT) against the inclusion of the expedited statement in the notice. The four-month period closes on **12 June 2025**.

The NNTT will in due course advise the parties as to whether a native title party has lodged an objection to the expedited procedure within the four-month period.

If no objection is lodged then the lease/licence application can be granted. If an objection is lodged the NNTT will hold an inquiry to determine whether the act is an act attracting the expedited procedure. In the latter event the NNTT will advise you of the procedures that must be followed by the parties.



Department of **Energy, Mines,
Industry Regulation and Safety**
Resource Tenure

Should you require any further information on DEMIRS procedures then please contact Resource Access Branch on (08)9222 3518.

Yours sincerely

A handwritten signature in black ink, appearing to read "Breannen Ingram".

Breannen Ingram
GENERAL MANAGER
RESOURCE ACCESS BRANCH

Encl:

**NOTICE TO GRANT MINING TENEMENTS
NATIVE TITLE ACT 1993 (CTH) SECTION 29**

The State of Western Australia HEREBY GIVES NOTICE that the Minister for Mines and Petroleum, C/- Department of Energy, Mines, Industry Regulation and Safety, 100 Plain Street, East Perth WA 6004 may grant the following tenement applications under the *Mining Act 1978*:

Tenement Type	No.	Applicant	Area*	Locality	Centroid	Shire
Exploration Licence	16/659	FMG RESOURCES PTY LTD	3BL	28.5km SW'ly of Broad Arrow	Lat: 30° 39' S Long: 121° 9' E	COOLGARDIE SHIRE
Exploration Licence	16/661	FMG RESOURCES PTY LTD	3BL	47.7km SW'ly of Ora Banda	Lat: 30° 42' S Long: 120° 44' E	COOLGARDIE SHIRE
Exploration Licence	16/662	FMG RESOURCES PTY LTD	2BL	44.9km SW'ly of Ora Banda	Lat: 30° 39' S Long: 120° 44' E	COOLGARDIE SHIRE
Exploration Licence	28/3495	CHALWELL PROSPECTING PTY LTD	54BL	76km E'ly of Kalgoorlie	Lat: 30° 38' S Long: 122° 15' E	KALGOORLIE-BOULDER CITY
Exploration Licence	29/1270	METAL HAWK LIMITED	22BL	71.8km W'ly of Leonora	Lat: 28° 39' S Long: 120° 38' E	LEONORA SHIRE, MENZIES SHIRE
Exploration Licence	29/1278	METAL HAWK LIMITED	24BL	67.1km W'ly of Leonora	Lat: 28° 40' S Long: 120° 41' E	LEONORA SHIRE, MENZIES SHIRE
Exploration Licence	29/1283	GOLD ALPHA INVESTMENTS PTY LTD	70BL	72km W'ly of Leonora	Lat: 28° 53' S Long: 120° 35' E	MENZIES SHIRE
Exploration Licence	39/2523	GTT METALS GROUP PTY LTD	4BL	24.4km W'ly of Laverton	Lat: 28° 39' S Long: 122° 9' E	LAVERTON SHIRE
Exploration Licence	47/5264	DE GREY MINING LTD	2BL	19.2km E'ly of Whim Creek	Lat: 20° 48' S Long: 118° 1' E	KARRATHA CITY, PORT HEDLAND TOWN
Exploration Licence	59/2931	ADAVALE MINERALS PTY LTD	18BL	22.7km NW'ly of Yalgoo	Lat: 28° 15' S Long: 116° 28' E	YALGOO SHIRE
Exploration Licence	59/2942	KALAMAZOO RESOURCES LIMITED	26BL	62.5km NW'ly of Yalgoo	Lat: 27° 55' S Long: 116° 14' E	YALGOO SHIRE
Exploration Licence	77/3130	GOLDEN HORSE MINERALS (AUST) PTY LTD	3BL	9.2km SW'ly of Southern Cross	Lat: 31° 18' S Long: 119° 17' E	YILGARN SHIRE
Exploration Licence	77/3172	FMG RESOURCES PTY LTD	1BL	41km S'ly of Marvel Loch	Lat: 31° 48' S Long: 119° 39' E	YILGARN SHIRE
Prospecting Licence	24/5819	NORTON GOLD FIELDS PTY LTD	104.58HA	9.4km SE'ly of Ora Banda	Lat: 30° 26' S Long: 121° 6' E	KALGOORLIE-BOULDER CITY
Prospecting Licence	24/5820	FLEMING, Leo Glenn	112.54HA	4.2km SW'ly of Ora Banda	Lat: 30° 23' S Long: 121° 1' E	KALGOORLIE-BOULDER CITY
Prospecting Licence	24/5821	MURTAGH, Jason Lee	90.89HA	12.4km S'ly of Ora Banda	Lat: 30° 28' S Long: 121° 5' E	COOLGARDIE SHIRE, KALGOORLIE-BOULDER CITY
Prospecting Licence	26/4811	SPENCER, Scott Andrew SMART, Benjamin Wayne	201.64HA	29.2km NE'ly of Kambalda	Lat: 31° 3' S Long: 121° 55' E	KALGOORLIE-BOULDER CITY
Prospecting Licence	27/2603	TEASDALE, Mark Ashley	153.05HA	41.3km E'ly of Broad Arrow	Lat: 30° 21' S Long: 121° 44' E	KALGOORLIE-BOULDER CITY

Nature of the act: Grant of prospecting licences which authorises the applicant to prospect for minerals for a term of 4 years from date of grant. Grant of exploration licences, which authorises the applicant to explore for minerals for a term of 5 years from the date of grant.

Notification day: 12 February 2025

Native title parties: Under section 30 of the *Native Title Act 1993 (Cth)*, persons have until 3 months after the notification day to take certain steps to become native title parties in relation to applications. The 3 month period closes on 12 May 2025. Any person who is, or becomes a native title party, is entitled to the negotiation and/or procedural rights provided in Part 2 Division 3 Subdivision P of *Native Title Act 1993 (Cth)*. Enquiries in relation to filing a native title determination application to become a native title party should be directed to the Federal Court of Australia, 1 Victoria Avenue, Perth WA 6000, telephone (08) 9268 7100.

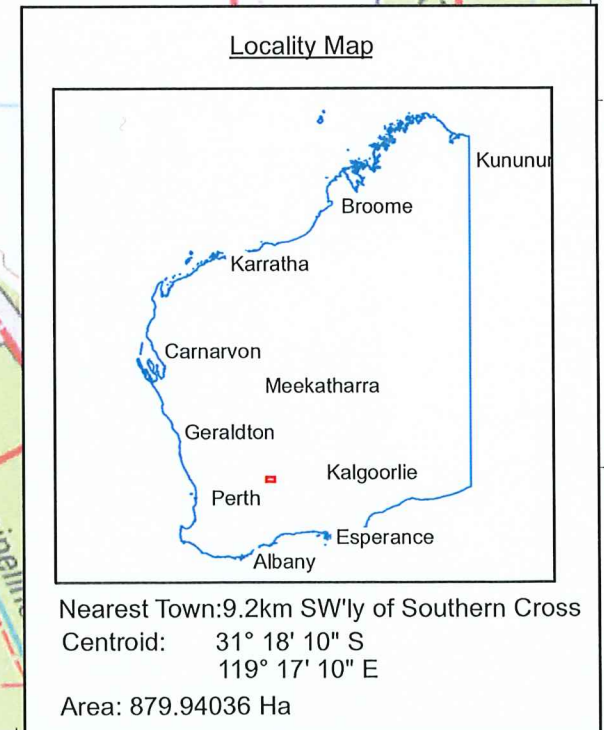
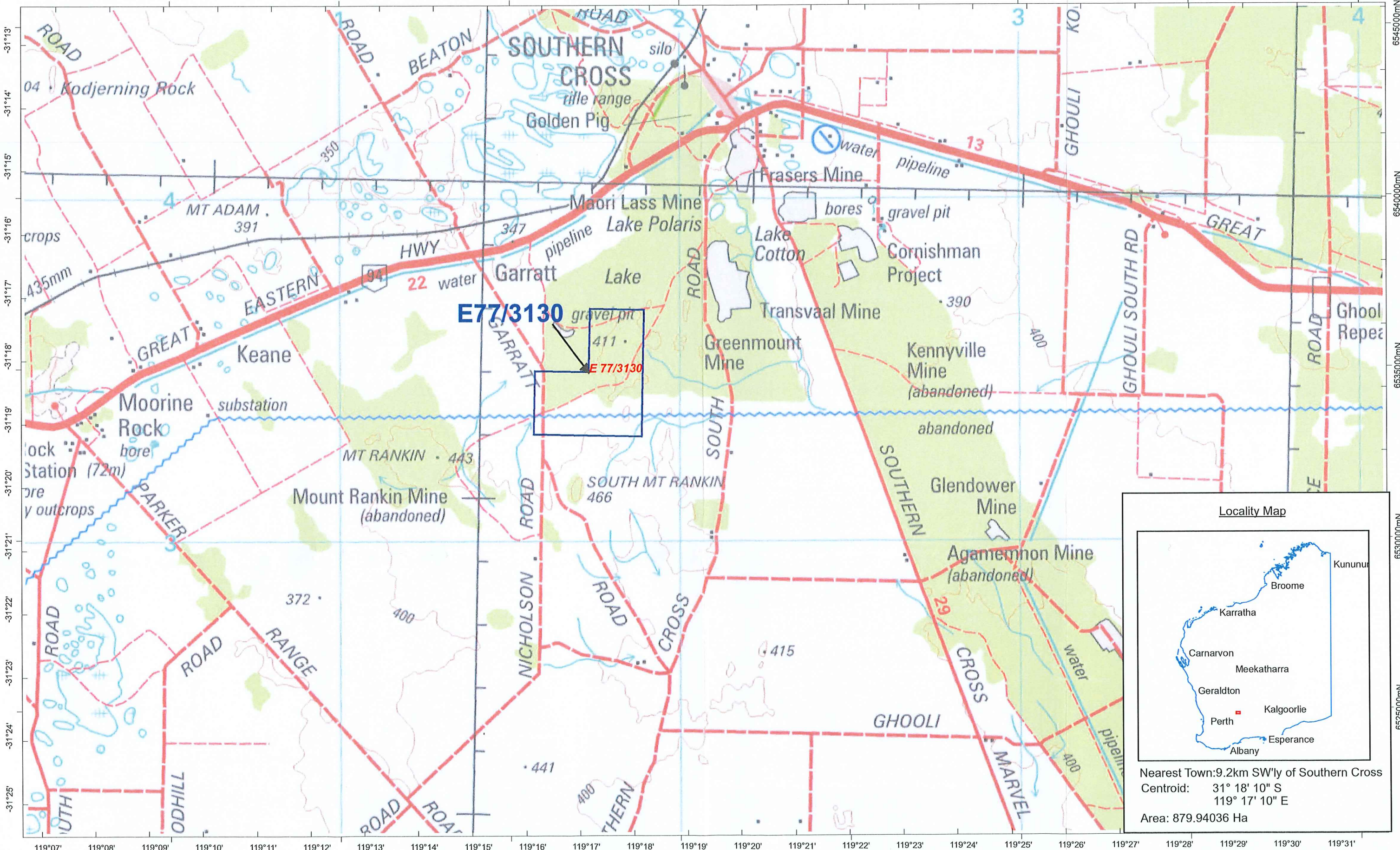
Expedited procedure: The State of Western Australia considers that these acts are acts attracting the expedited procedure. Each licence may be granted unless, within the period of 4 months after the notification day (i.e. 12 June 2025), a native title party lodges an objection with the National Native Title Tribunal against the inclusion of the statement that the State considers the grant of the licence is an act attracting the expedited procedure. Enquiries in relation to lodging an objection should be directed to the National Native Title Tribunal, Level 5, 1 Victoria Avenue, Perth, or GPO Box 9973, Perth, WA 6848, telephone (08) 9425 1000. For further information about the act (including extracts of plans showing the boundaries of the applications), contact the Department of Energy, Mines, Industry Regulation and Safety, 100 Plain Street, East Perth WA 6004, or telephone (08) 9222 3518.

* - 1 Graticular Block = 2.8 km²

ARB 15 (South West)

E 77/3130 Native Title Act 1993 (Cth) Notification Plan

705000mE 710000mE 715000mE 720000mE 725000mE 730000mE 735000mE 740000mE



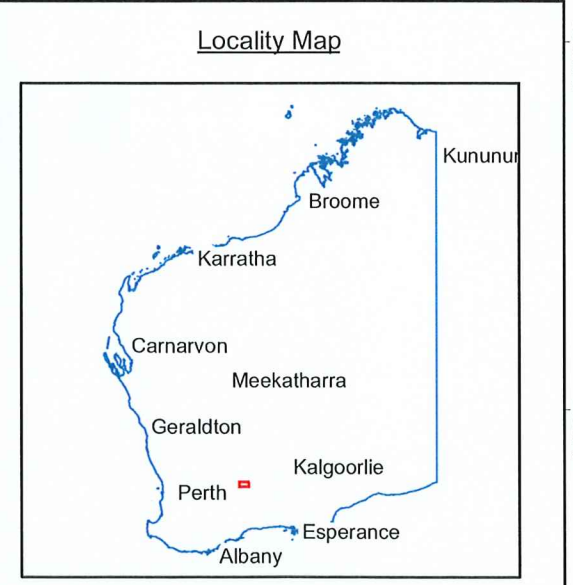
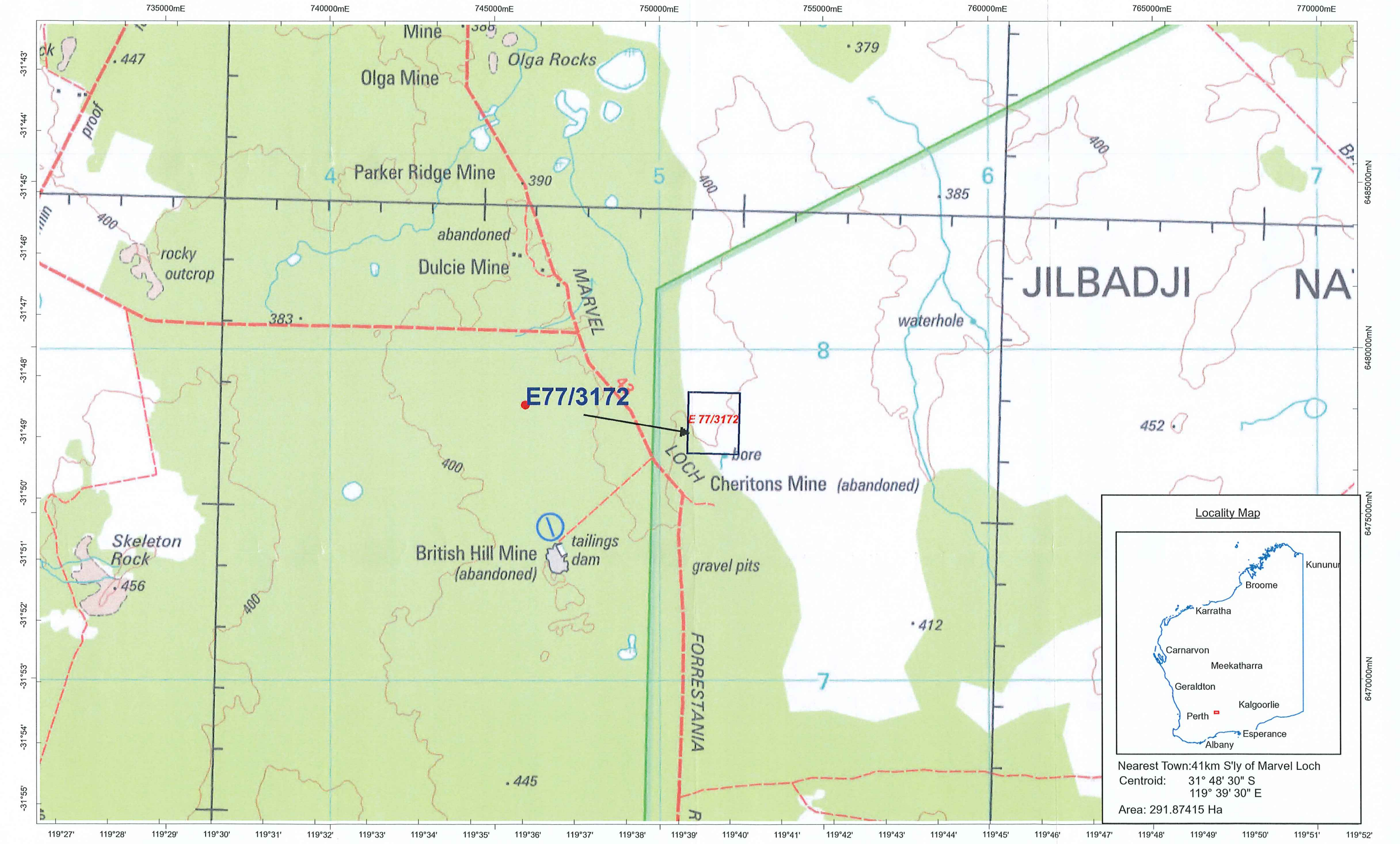
This plan has been compiled from various data sources received from a number of agencies and with information supplied by applicants for mining tenements. No responsibility is accepted for any error or omission. The Commonwealth of Australia (c) 2002, through Geoscience Australia and the Department of Defence, maintains copyright over those parts of the topographic data it has provided for display in TENGRAPH. Users wishing to use the data in its unaltered form should contact Geoscience Australia at www.ga.gov.au. Confirmation of the extent and composition of any Native Title Claims should be sought from the Native Title Spatial Services Landgate. Excluded Pastoral Lease land and Free 1994 mining confined to Inbarunawaga Wajuri and Ngatlawanga & LIA Native Title determination boundary.

Scale: 1:100,000



ARB15 (South West)

E 77/3172 Native Title Act 1993 (Cth) Notification Plan



Nearest Town: 41km S'ly of Marvel Loch
Centroid: 31° 48' 30" S
119° 39' 30" E
Area: 291.87415 Ha

This plan has been compiled from various data sources received from a number of agencies and with information supplied by applicants for mining tenements. No responsibility is accepted for any error or omission. The Commonwealth of Australia (c) 2022. Through Geoscience Australia and the Department of Defence, maintains copyright over those parts of the topographic data it has provided for display in TENGGRAPH. Users wishing to use the data in its unaltered form should contact Geoscience Australia at www.ga.gov.au. Confirmation of the extent and composition of any Native Title Claims should be sought from the Native Title Spatial Services Landgate. Enclosed Pastoral Lease land and Pre 1994 mining confined to Ngarinwannga Wajani and Ngarinwannga EMA Native Title determination boundary.

Scale: 1:100,000

