



Enquiries: Ph (08)9222 3518 Fax (08)9222 3452
Email: s24md.infrastructure@demirs.wa.gov.au

NATIVE TITLE SERVICES GOLDFIELDS(ARB13)
PO BOX 3007
EAST PERTH WA 6004



31 January 2025

Dear Sir/Madam

NOTIFICATION OF AN INFRASTRUCTURE FACILITY ASSOCIATED WITH MINING PURSUANT TO SECTION 24MD(6B)(D) COMMONWEALTH NATIVE TITLE ACT 1993

No	Applicant/s	NTP/s	NTRB/s
L 24/256	KALGOORLIE MINING ASSOCIATES PTY LTD	Claim(s): - Marlinyu Ghoorlie WC2017/007	NATIVE TITLE SERVICES GOLDFIELDS(ARB13)
L 29/213	MENZIES GOLDFIELD PTY LTD	Determined Area(s): - Nyalpa Pimiku WCD2023/002	NATIVE TITLE SERVICES GOLDFIELDS(ARB13)
L 38/395	MAGNETIC RESOURCES NL	Determined Area(s): - Nyalpa Pimiku WCD2023/002	NATIVE TITLE SERVICES GOLDFIELDS(ARB13)

No	Area	Locality	Centroid	Shire
L 24/256	19.86 HA.	4.9km SW'ly of Broad Arrow	Lat: 30° 28' S Long: 121° 17' E	KALGOORLIE-BOULDER CITY
The purposes of L 24/256 are: a road				
L 29/213	0.55 HA.	3.8km E'ly of Menzies	Lat: 29° 41' S Long: 121° 4' E	MENZIES SHIRE
The purposes of L 29/213 are: a road				
L 38/395	13.99 HA.	15.7km SW'ly of Laverton	Lat: 28° 43' S Long: 122° 17' E	LAVERTON SHIRE
The purposes of L 38/395 are: a bore,a bore field,a pipeline,a power line,a pump station,a road				

You are hereby notified in your capacity as a registered native title claimant, native title body corporate or a representative Aboriginal Torres Strait Islander Body that application has been made for the tenement/s listed for the sole purpose of the construction of an infrastructure facility associated with mining (as defined in Section 253 of the Commonwealth *Native Title Act 1993 (Cth)* (NTA)) for an initial term of 21 years. I would also inform you that subject to the completion of any relevant processing under the Mining Act 1978 (WA) and Section 24MD(6B) under the NTA that there is an intention that the licence/lease be granted.

Plan/s showing the location of the application(s) is/are enclosed.

In accordance with Section 24MD(6B)(d) any registered native title claimant or registered native title body corporate may object within two months of notification, to the grant of the licence/lease by **7 April 2025** so far as it affects their registered native title rights and interests in relation to land or waters to which the lease/licence relates.

The licence/lease applicant must consult any registered native title claimants and native title bodies corporate who object, about ways of minimising the impact of the grant of the licence/lease on registered native title rights and interests in relation to the land or waters. If relevant the applicant must also consult about any access to the land or the way in which anything authorised by the grant of the lease/licence might be done.

Any objection lodged by a registered native title claimant or by a registered native title body corporate is to be in the form of a letter addressed to or delivered to the General Manager Resource Access, Locked Bag 100, East Perth

Locked Bag 100 East Perth Western Australia 6892
Telephone +61 8 9222 3333 Facsimile +61 8 9222 3862
www.demirs.wa.gov.au
www.wa.gov.au



**Department of Energy, Mines,
Industry Regulation and Safety
Resource Tenure**

WA 6892 and must be received before the close of business at 4.30pm on **7 April 2025**. The objection must contain the following information:

- number of the Miscellaneous licence/General Purpose lease objected to;
- details of how the grant of the licence/lease will affect the objector's registered native title rights and interests in relation to the land or waters affected; and
- the name, claim number and address for service of the registered native title claimant or registered native title body corporate

Should you require any further information on DEMIRS procedures please contact Resource Access Branch on (08)9222 3518.

Yours sincerely

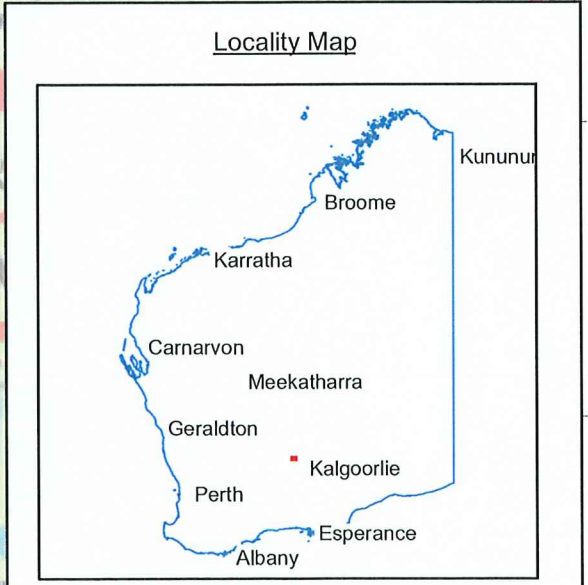
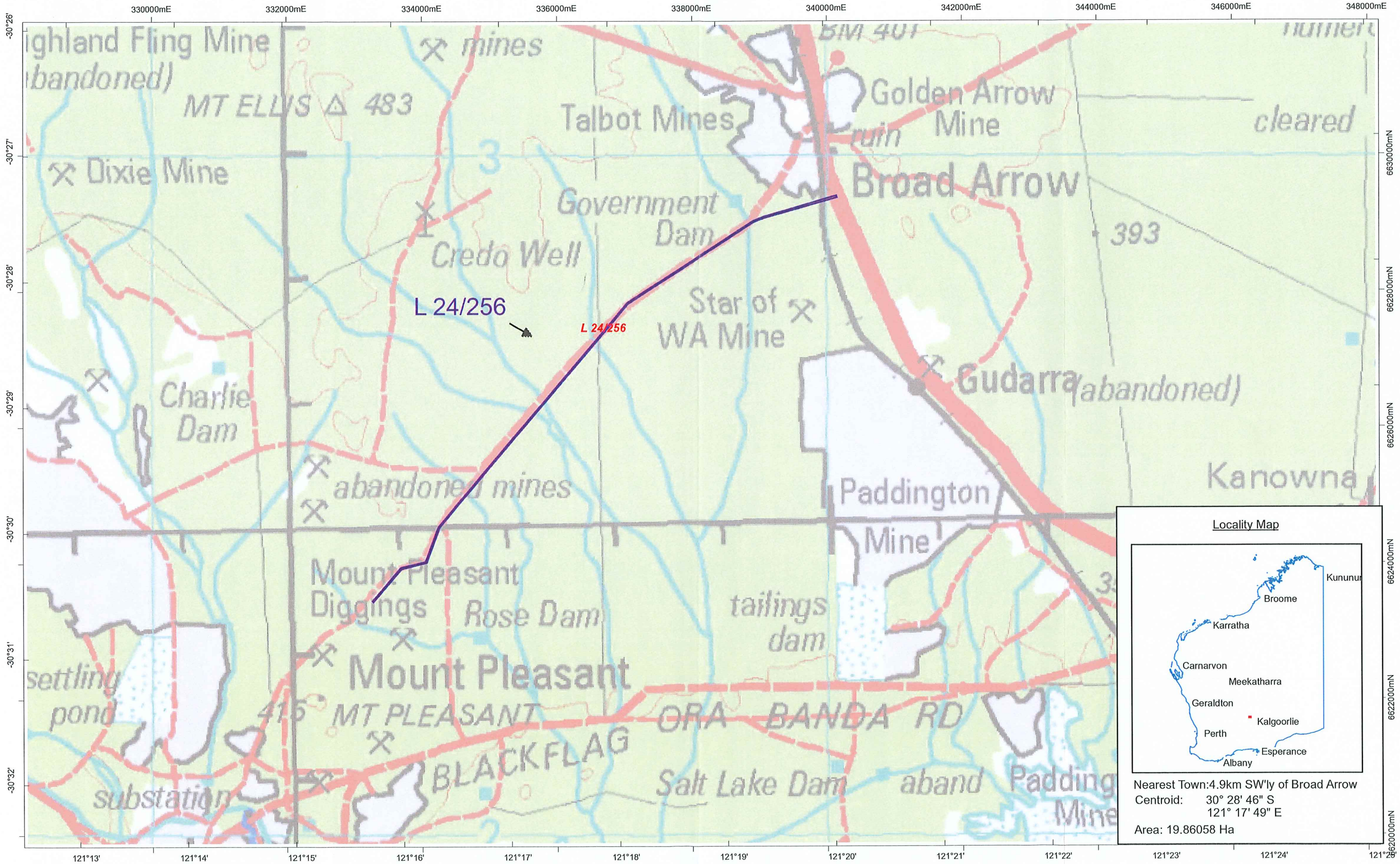
A handwritten signature in black ink, appearing to read "Breannen Ingram".

Breannen Ingram
GENERAL MANAGER
RESOURCE ACCESS BRANCH

Att

ARB13 (Goldfields)

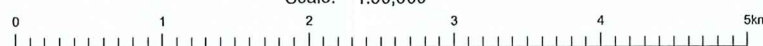
L 24/256 Native Title Act 1993 (Cth) Notification Plan



Nearest Town: 4.9km SW'ly of Broad Arrow
Centroid: 30° 28' 46" S
121° 17' 49" E
Area: 19.86058 Ha

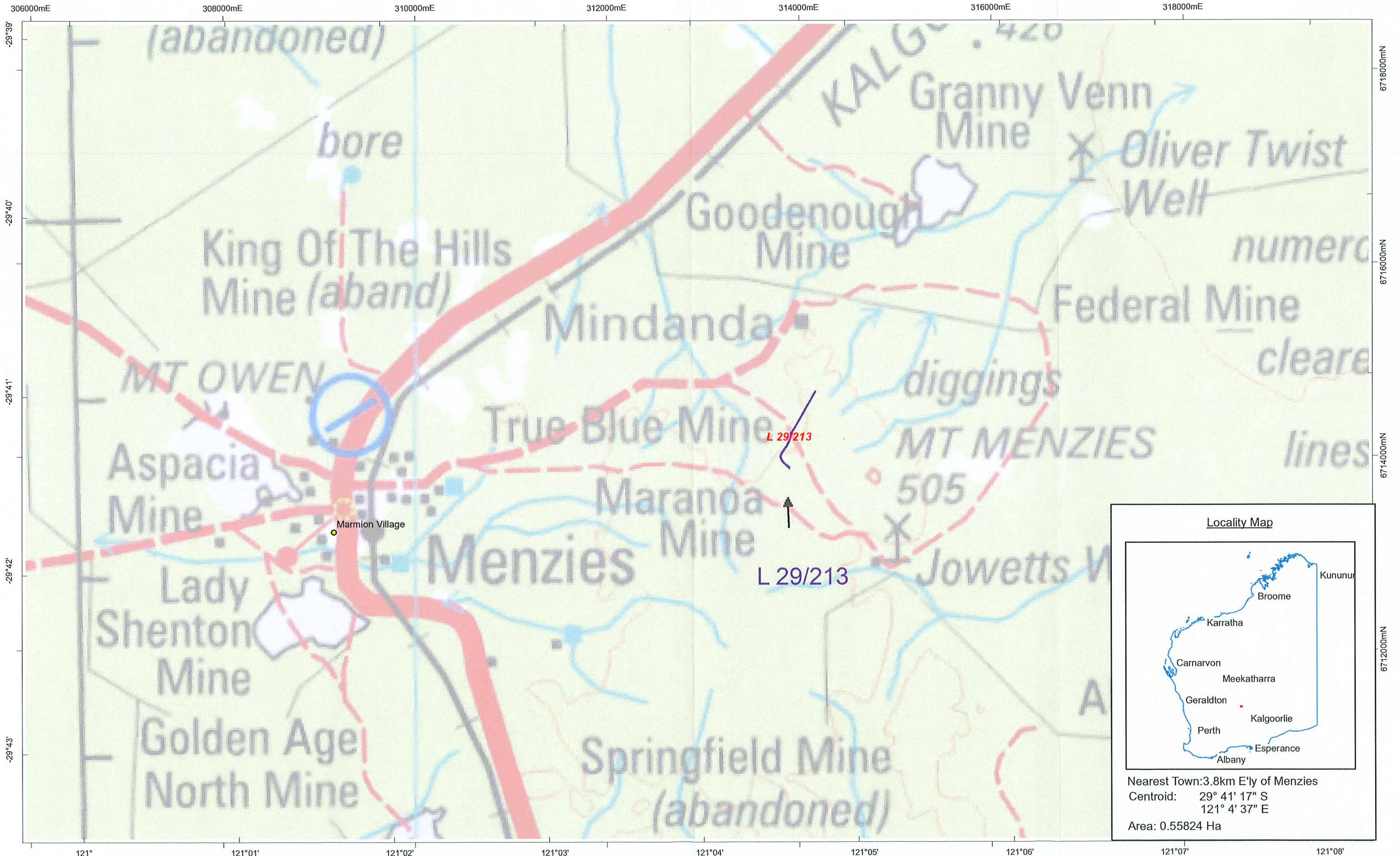
This plan has been compiled from various data sources received from a number of agencies and with information supplied by applicants for mining tenements. No responsibility is accepted for any error or omission. The Commonwealth of Australia (c) 2002, through Geoscience Australia and the Department of Defence, maintains copyright over those parts of the topographic data it has provided for display in TENGRAPH. Users wishing to use the data in its unaltered form should contact Geoscience Australia at www.ga.gov.au. Confirmation of the extent and composition of any Native Title Claims should be sought from the Native Title Spatial Services Landgate. Enclosed Pastoral Lease land and Pre 1994 mining tenements to Khamunangga Wajim and Ngallawanga KUA Native Title determination boundary.

Scale: 1:50,000



L 29/213 Native Title Act 1993 (Cth) Notification Plan

ARB 13 (Goldfields)



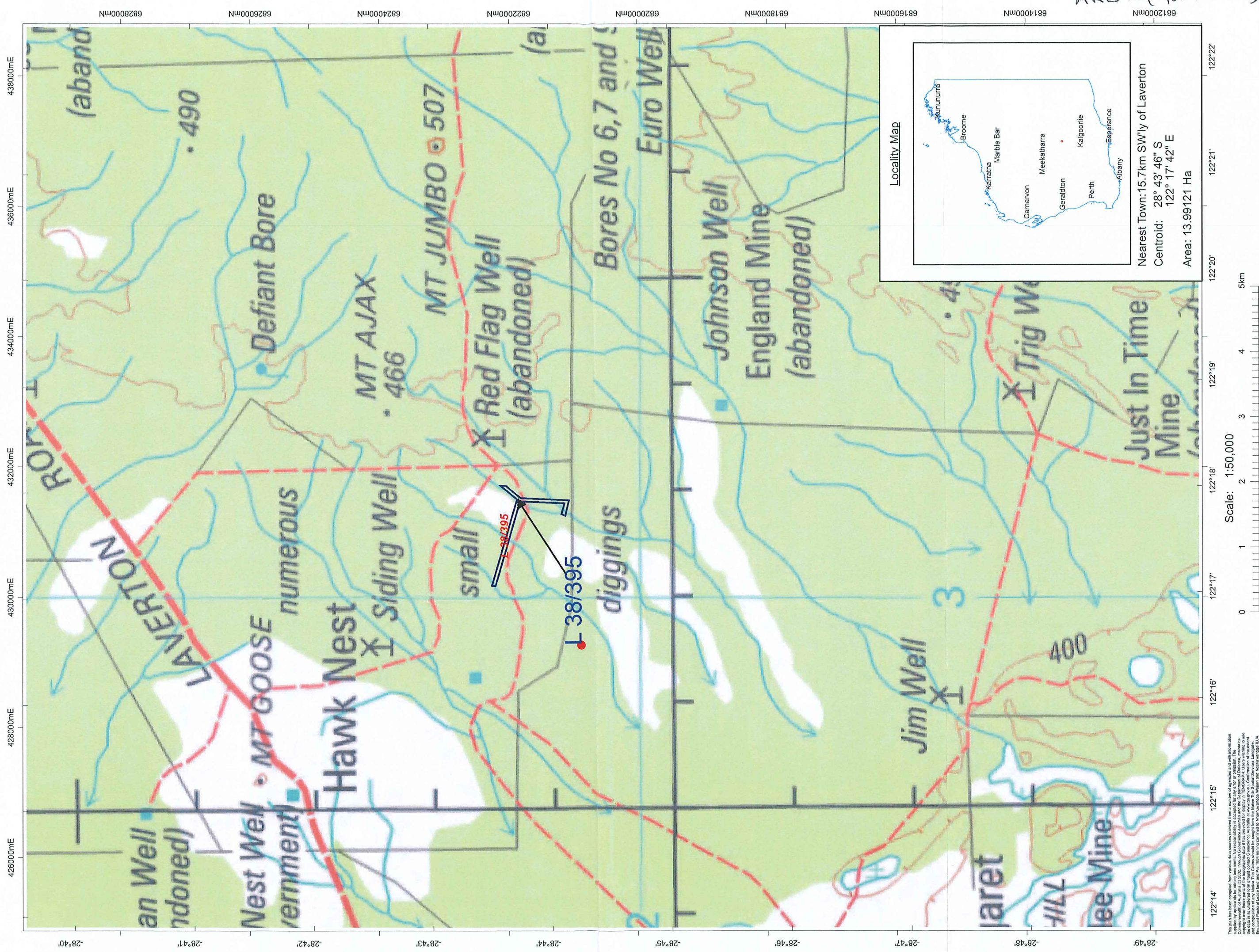
Locality Map

Nearest Town: 3.8km E'ly of Menzies
 Centroid: 29° 41' 17" S
 121° 4' 37" E
 Area: 0.55824 Ha

This plan has been compiled from various data sources received from a number of agencies and with information supplied by applicants for mining tenements. No responsibility is accepted for any error or omission. The Commonwealth of Australia (c) 2002, through Geoscience Australia and the Department of Defence, maintains copyright over those parts of the topographic data it has provided for display in TENGRAPH. Users wishing to use the data in its unaltered form should contact Geoscience Australia at www.ga.gov.au. Confirmation of the extent and composition of any Native Title Claims should be sought from the Native Title Spatial Services Landgate. Enclosed Pastoral Lease land and Pre 1994 mining confined to Ikharunungga Wajari and Ngatjwanga RUA Native Title determination boundary.



L 38/395 Native Title Act 1993 (Cth) Notification Plan



This map has been compiled from various data sources derived from a variety of agencies and has been submitted to the Department of Mines, Industry Regulation and Safety for approval. The Department of Mines, Industry Regulation and Safety is not responsible for any errors or omissions. The data is not intended for use in any other context. Confirmation of the extent and composition of any Native Title Claims should be sought from the Native Title Spatial Services Language and Information Unit. Claims should be sought from the Native Title Spatial Services Language and Information Unit. Claims should be sought from the Native Title Spatial Services Language and Information Unit. Claims should be sought from the Native Title Spatial Services Language and Information Unit.