




**Government of Western Australia**  
**Department of Mines, Industry Regulation and Safety**

Enquiries: Bethany Conway - Ph (08)9222 3518 Fax (08)9222 3452  
 Email: S29.expedited@dmirs.wa.gov.au

NATIVE TITLE SERVICES GOLDFIELDS(ARB13)  
 PO BOX 3007  
 EAST PERTH WA 6004



12 May 2023

Dear Sir/Madam

**NOTIFICATION PURSUANT TO SECTION 29 OF THE COMMONWEALTH NATIVE TITLE ACT 1993 (NTA)**

No	Applicant/s	NTP/s
M 38/1308	COOPER, Michael Richard	Claim(s): - Nyalpa Pirniku WC2019/002

No	Area	Locality	Centroid	Shire
M 38/1308	9.96 HA.	17.8km SW'ly of Laverton	Lat: 28° 44' S Long: 122° 16' E	LAVERTON SHIRE

In accordance with section 29(2) of the *Native Title Act 1993 (Cth)* (NTA) the Department of Mines, Industry Regulation and Safety (DMIRS) provides this notice and a plan showing the location of lease application/s that under the *Mining Act 1978 (WA)* may be granted over land and/or waters in respect of which you are a Native Title representative body. Arrangements have been made to publish this notice in "The West Australian" and "Koori Mail" newspapers.

The DMIRS hereby advises that the "notification day" is **17 May 2023**. This date is given in accordance with section 29(4)(a) of the NTA.

Under section 30(1)(a)(i)(ii) of the NTA, any person who, four months after the notification day, is a registered native title claimant in relation to any of the land or waters that will be affected by the act becomes a native title party and is entitled to a procedural right to negotiate in accordance with section 31 of the NTA. The four-month period ends on **17 September 2023**.

If there is no native title party at the end of the four months after the notification day then the lease application/s may be granted.

Should you require any further information on this Department's procedures then please contact Bethany Conway, Senior Native Title Officer, Tenure and Native Title Branch on (08)9222 3518.

Yours faithfully

**Simon Moore**  
 GENERAL MANAGER  
 RESOURCE ACCESS BRANCH

Encl:

**NOTICE TO GRANT MINING TENEMENTS  
NATIVE TITLE ACT 1993 (CTH) SECTION 29**

The State of Western Australia HEREBY GIVES NOTICE that the Minister for Mines and Petroleum, C/- Department of Mines, Industry Regulation and Safety, 100 Plain Street, East Perth WA 6004 may grant the following tenement applications under the *Mining Act 1978*:

Tenement Type	No.	Applicant	Area*	Locality	Centroid	Shire
Exploration Licence	70/6099	SANTY GOLD PTY LTD	25BL	42.4km N'ly of Mullewa	Lat: 28° 10' S Long: 115° 37' E	GREATER GERALDTON CITY
Mining Lease	38/1308	COOPER, Michael Richard	9.96HA	17.8km SW'ly of Laverton	Lat: 28° 44' S Long: 122° 16' E	LAVERTON SHIRE

**Nature of the act:** Grant of mining leases, which authorises the applicant to mine for minerals for a term of 21 years from notification of grant and a right of renewal for 21 years. Grant of exploration licences, which authorises the applicant to explore for minerals for a term of 5 years from the date of grant.

**Notification day: 17 May 2023**

**Native title parties:** Under section 30 of the *Native Title Act 1993 (Cth)*, persons have until 3 months after the notification day to take certain steps to become native title parties in relation to applications. The 3 month period closes on **17 August 2023**. Any person who is, or becomes a native title party, is entitled to the negotiation and/or procedural rights provided in Part 2 Division 3 Subdivision P of *Native Title Act 1993 (Cth)*. Enquiries in relation to filing a native title determination application to become a native title party should be directed to the Federal Court of Australia, 1 Victoria Avenue, Perth WA 6000, telephone (08) 9268 7100. The mining tenements may be granted if, by the end of the period of 4 months after the notification day (i.e. **17 September 2023**), there is no native title party under section 30 of the *Native Title Act 1993 (Cth)* in relation to the area of the mining tenements.

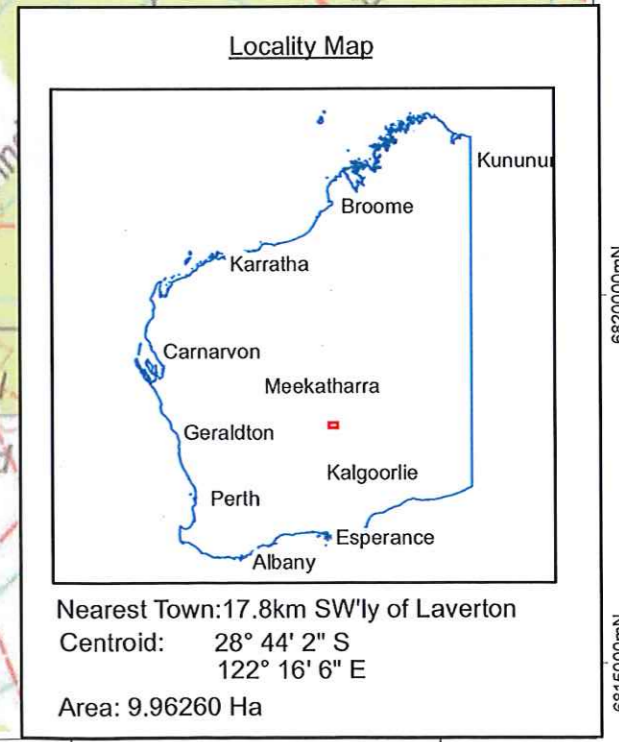
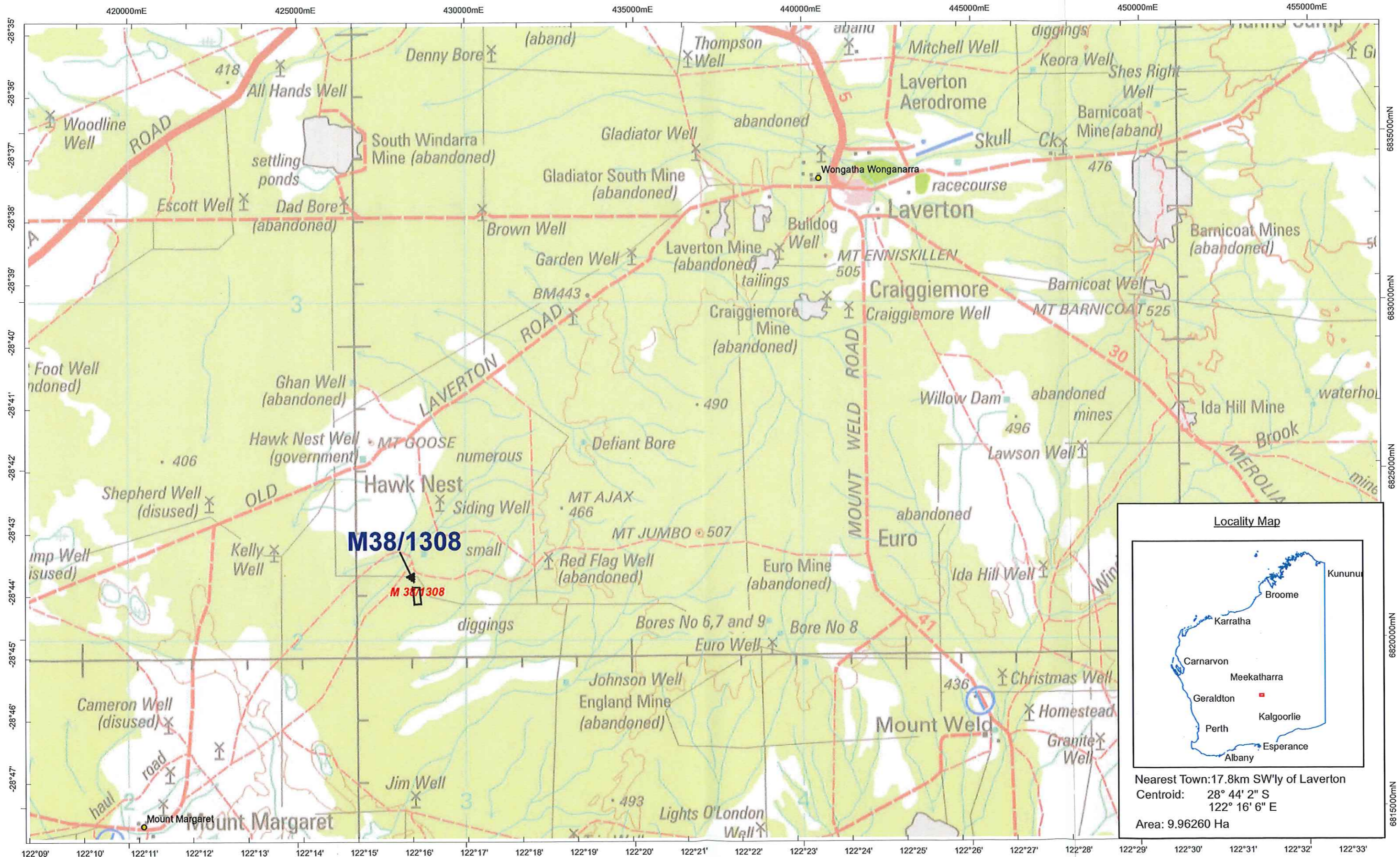
For further information about the act (including extracts of plans showing the boundaries of the applications), contact the Department of Mines, Industry Regulation and Safety, 100 Plain Street, East Perth WA 6004, or telephone (08) 9222 3518.

\* - 1 Graticular Block = 2.8 km<sup>2</sup>



ARB13

# M 38/1308 Native Title Act 1993 (Cth) Notification Plan



This plan has been compiled from various data sources received from a number of agencies and with information supplied by applicants for mining tenements. No responsibility is accepted for any error or omission. The Commonwealth of Australia (c) 2002, through Geoscience Australia and the Department of Defence, maintains copyright over those parts of the topographic data it has provided for display in TENGRAPH. Users wishing to reuse the data in its unaltered form should contact Geoscience Australia at www.ga.gov.au. Confirmation of the extent and composition of any Native Title Claims should be sought from the Native Title Spatial Services Landgate. Enclosed Pastoral Lease land and the 1994 mining tenement to the north-west of the notification area are shown in a light blue color. Native Title determination boundary.

Scale: 1:100,000

